

FOR INFORMATION

- Legend**
- City Boundary
 - Proposed Development Boundary
 - Proposed Road Development
 - ★ Relevé Location EIAR
 - ★ Relevé Locations 2019
- Habitat Survey Areas**
- Ann Gibbons Road (L13215)
 - Ballard West to Ballard East
 - Ballymoneen Road
 - Cappagh
 - EC03
 - EC05
 - EC09
 - EC11
 - EC12
 - EC13
 - EC14
 - EC18
 - EC20
 - EC21
 - EC23
 - EC25
 - EC63
 - Keeraun BPithran to Knocknafroska and the N59 Link Road
 - R336 to the Forai Maola Road
 - The Forai Maola Road to Troscaigh Thiar


San áireamh tá sonraíocht Shuirbhíreacht Ordánais Éireann arna atáirgeadh faoi Cheadúnas OSI Uimh. 2010/19CCMA/Comhairle Contae na Gaillimhe. Sárionn atáirgeadh neamh-daralthe cóipeacht Shuirbhíreacht Ordánais Éireann agus Rialtas na hÉireann. © Suirbhíreacht Ordánais Éireann, 2010.

© Suirbhíreacht Ordánais Éireann. Gach ceart ar chosaint. Uimhreachúnais 2010/19CCMA/Comhairle Contae na Gaillimhe.

Includes Ordnance Survey Ireland data reproduced under OSI Licence number 2010/19CCMA/Galway County Council. Unauthorised reproduction infringes Ordnance Survey Ireland and Government of Ireland copyright. © Ordnance Survey Ireland, 2010.

© Ordnance Survey Ireland. All rights reserved. Licence number 2010/19CCMA/Galway County Council.

Clients



Consultant

ARUP

Corporate House
City East Business Park
Ballybrit, Galway, Ireland

Tel +353 (0)91 460675
www.N6GalwayCity.ie
www.arup.ie

Job Title
N6 Galway City Ring Road

Scale: **1:20,000**

Date: **August 2019**

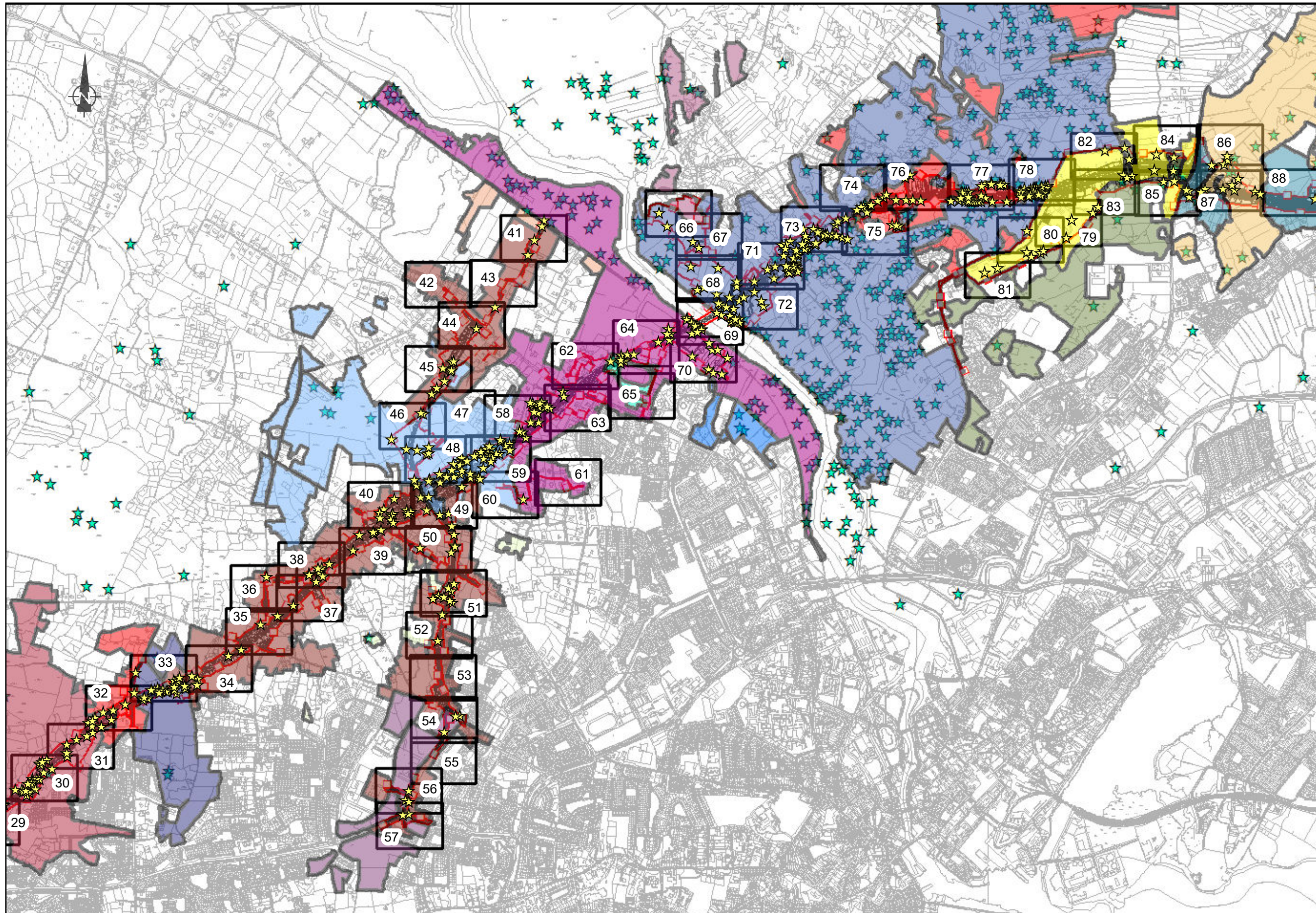
Issue	Date	By	Chkd	Appd
I1	30/08/2019	AM	MH	EMC

Drawing Title
Relevé Locations in Habitat Survey Areas which overlap with the Proposed Development Boundary Key Plan

Sheet 1 of 3
Drawing Status

For Information

Job No	Drawing No	Issue
233985-00	Figure 2.4.001.1	I1



FOR INFORMATION

- Legend**
- ■ ■ City Boundary
 - Proposed Development Boundary
 - ▨ Proposed Road Development
 - ★ Relevé Location EIAR
 - ☆ Relevé Locations 2019
- Habitat Survey Areas**
- Ballindooly to Parkmore Industrial Estate/Galway Racecourse
 - Ballymoneen Road
 - EC20
 - EC21
 - EC23
 - EC25
 - EC29
 - EC30
 - EC31
 - EC33
 - EC36
 - EC37
 - EC39
 - EC63
 - Keeraun BPithran to Knocknafroska and the N59 Link Road
 - Lackagh Quarry to the N84 Headford Road
 - River Corrib to Lackagh Quarry and Surrounding areas (including Lough Corrib cSAC)
 - Upper Dangan/NUIG

San áireamh tá sonraíocht Shuirbhéireacht Ordánais Éireann arna atáirgeadh faoi Cheadúnas OSI Uimhr. 2010/19CCMA/Comhairle Contae na Gallimhe. Sáraíonn atáirgeadh neamh-daralthe cóipeacht Shuirbhéireacht Ordánais Éireann agus Rialtas na hÉireann. © Suirbhéireacht Ordánais Éireann, 2010.

© Suirbhéireacht Ordánais Éireann. Gach ceart ar chosaint. Uimhr. cheadúnais 2010/19CCMA/Comhairle Contae na Gallimhe.

Includes Ordnance Survey Ireland data reproduced under OSI Licence number 2010/19CCMA/Galway County Council. Unauthorised reproduction infringes Ordnance Survey Ireland and Government of Ireland copyright. © Ordnance Survey Ireland, 2010.

© Ordnance Survey Ireland. All rights reserved. Licence number 2010/19CCMA/Galway County Council.

Clients

Key Plan

Consultant

Corporate House
City East Business Park
Ballybrit, Galway, Ireland

Tel +353 (0)91 460675
www.N6GalwayCity.ie
www.arup.ie

Job Title

N6 Galway City Ring Road

Scale: **1:20,000**

Date: **August 2019**

Issue	Date	By	Chkd	Appd
I1	30/08/2019	AM	MH	EMC

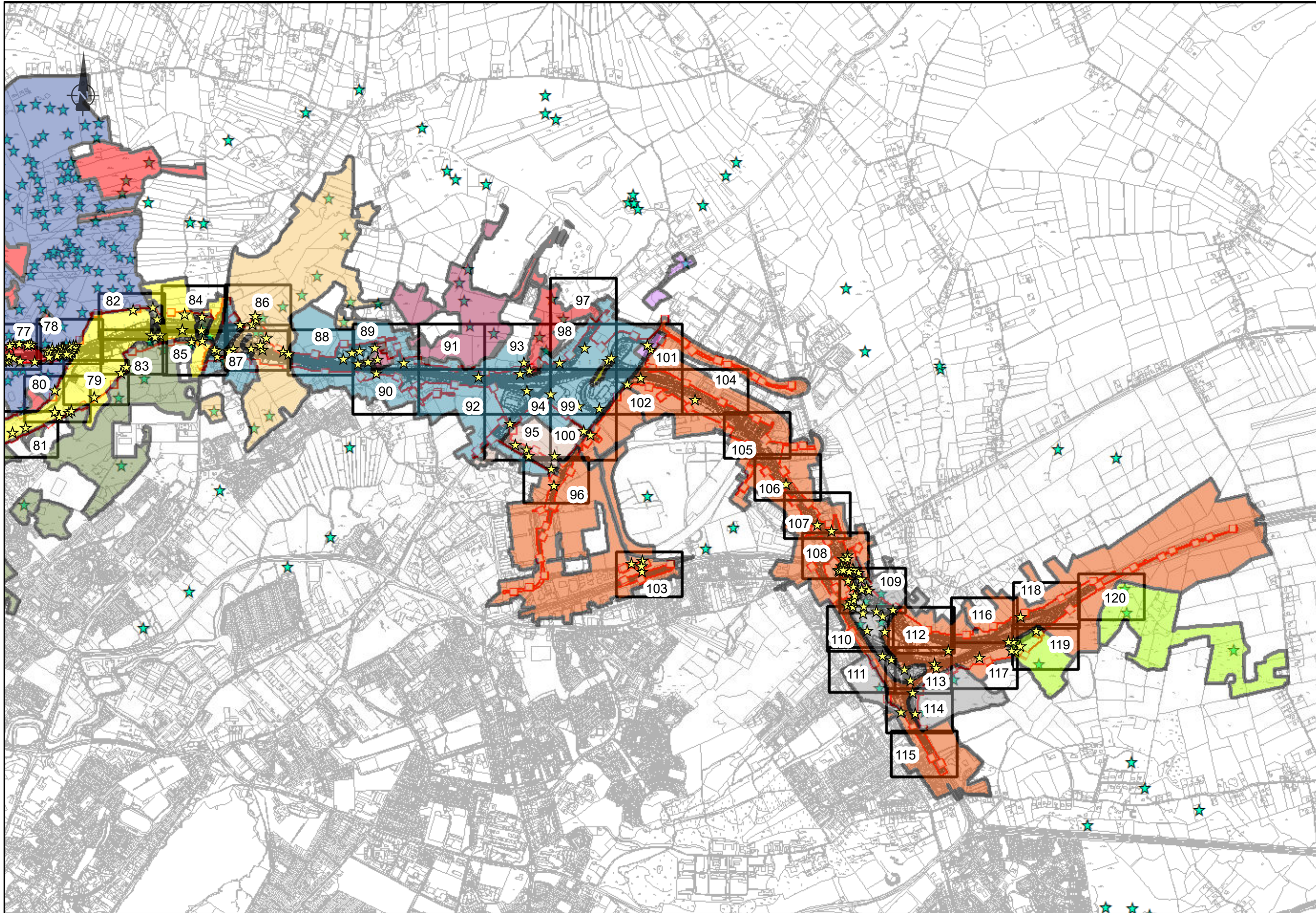
Drawing Title

Relevé Locations in Habitat Survey Areas which overlap with the Proposed Development Boundary Key Plan

Sheet 2 of 3
Drawing Status

For Information

Job No	Drawing No	Issue
233985-00	Figure 2.4.001.2	I1



FOR INFORMATION

- Legend**
- ■ ■ City Boundary
 - Proposed Development Boundary
 - ▨ Proposed Road Development
 - ★ Relevé Location EIAR
 - ☆ Relevé Locations 2019
- Habitat Survey Areas**
- Ballindooly to Parkmore Industrial Estate/Galway Racecourse
 - EC36
 - EC37
 - EC39
 - EC42
 - EC44
 - EC47
 - EC48
 - EC49
 - EC56
 - EC57
 - Galway Racecourse to Ardaun
 - Lackagh Quarry to the N84 Headford Road
 - River Corrib to Lackagh Quarry and Surrounding areas (including Lough Corrib cSAC)


San áireamh tá sonraíocht Shuirbhéireacht Ordánais Éireann arna atáirgeadh faoi Cheadúnas OSI Uimh. 2010/19CCMA/Comhairle Contae na Gaillimhe. Sáraíonn atáirgeadh neamh-daralthe cóipcheart Shuirbhéireacht Ordánais Éireann agus Rialtas na hÉireann. © Suirbhéireacht Ordánais Éireann, 2010.

© Suirbhéireacht Ordánais Éireann. Gach ceart ar chosaint. Uimhir cheadúnais 2010/19CCMA/Comhairle Contae na Gaillimhe.

Includes Ordnance Survey Ireland data reproduced under OSI Licence number 2010/19CCMA/Galway County Council. Unauthorised reproduction infringes Ordnance Survey Ireland and Government of Ireland copyright. © Ordnance Survey Ireland, 2010.

© Ordnance Survey Ireland. All rights reserved. Licence number 2010/19CCMA/Galway County Council.

Clients



Consultant

Corporate House
City East Business Park
Ballybrit, Galway, Ireland

Tel +353 (0)91 460675
www.N6GalwayCity.ie
www.arup.ie

Job Title
N6 Galway City Ring Road

Scale: **1:20,000**

Date: **August 2019**

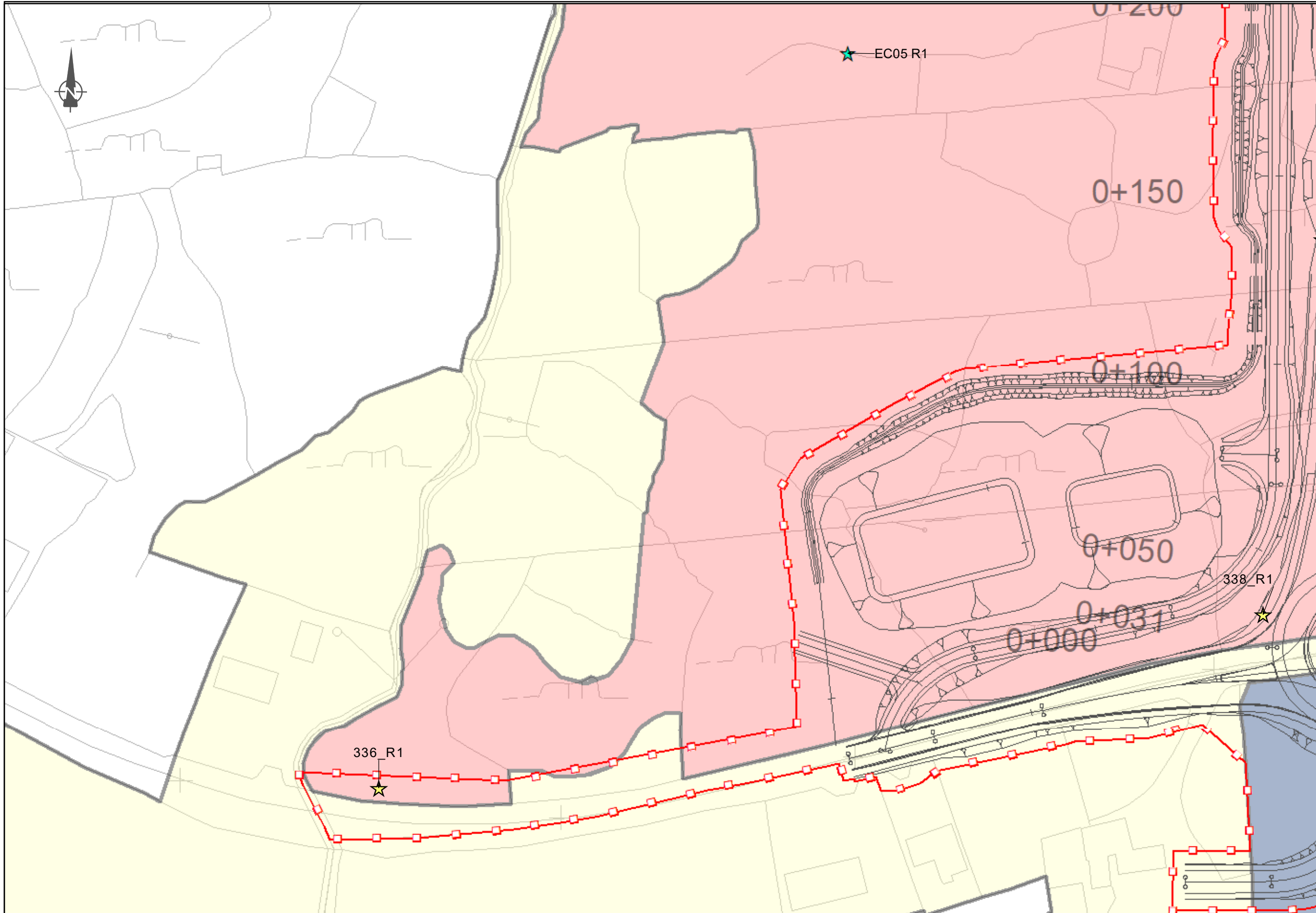
Issue	Date	By	Chkd	Appd
I1	30/08/2019	AM	MH	EMC

Drawing Title
Relevé Locations in Habitat Survey Areas which overlap with the Proposed Development Boundary Key Plan

Sheet 3 of 3
Drawing Status

For Information

Job No	Drawing No	Issue
233985-00	Figure 2.4.001.3	I1



FOR INFORMATION

Legend

- City Boundary
- Proposed Development Boundry
- ▨ Proposed Road Development
- ★ Relevé Location EIAR
- ☆ Relevé Locations 2019

Habitat Survey Areas

- EC03
- EC05
- R336 to the Forai Maola Road

San áireamh tá sonraíocht Shuirbhéireacht Ordánais Éireann arna atáirgeadh faoi Cheadúnas OSI Uimh. 2010/19CCMA/Comhairle Contae na Gaillimhe. Sáráirionn atáirgeadh neamhúdaraithe cóipcheart Shuirbhéireacht Ordánais Éireann agus Rialtas na hÉireann. © Suirbhéireacht Ordánais Éireann, 2010.

© Suirbhéireacht Ordánais Éireann. Gach ceart ar chosaint. Uimhr cheadúnais 2010/19CCMA/Comhairle Contae na Gaillimhe.

Includes Ordnance Survey Ireland data reproduced under OSI Licence number 2010/19CCMA/Galway County Council. Unauthorised reproduction infringes Ordnance Survey Ireland and Government of Ireland copyright. © Ordnance Survey Ireland, 2010.

© Ordnance Survey Ireland. All rights reserved. Licence number 2010/19CCMA/Galway County Council.

Clients

Key Plan

Consultant

ARUP

Corporate House
City East Business Park
Ballybrit, Galway, Ireland

Tel +353 (0)91 460675
www.N6GalwayCity.ie
www.arup.ie

Job Title

N6 Galway City Ring Road

Scale: **1:1,000**

Date: **August 2019**

I1	30/08/2019	AM	MH	EMC
Issue	Date	By	Chkd	Appd

Drawing Title

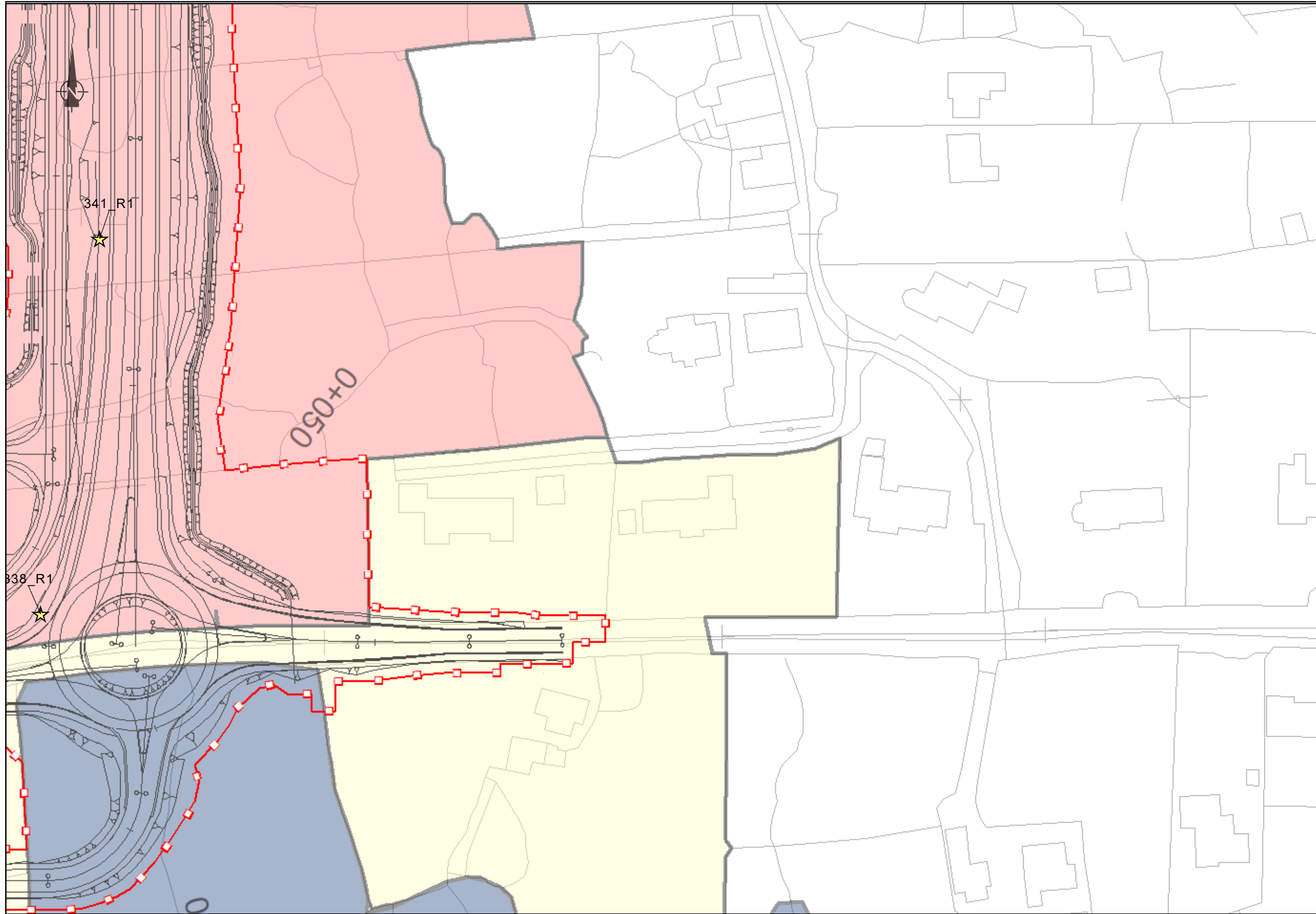
Relevé Locations in Habitat Survey Areas which overlap with the Proposed Development Boundary

Sheet 1 of 120

Drawing Status

For Information

Job No	Drawing No	Issue
233985-00	Figure 2.4.001	11



FOR INFORMATION

- Legend**
- ■ ■ City Boundary
 - Proposed Development Boundry
 - ▨ Proposed Road Development
 - ★ Relevé Location EIAR
 - ☆ Relevé Locations 2019
- Habitat Survey Areas**
- EC03
 - EC05
 - R336 to the Forai Maola Road


San áireamh tá sonraíocht Shuirbhíreach Órdánais Éireann arna atáirgeadh faoi Cheadúnas OSI Uimh. 2010/19CCMA/Comhairle Contae na Gaillimhe. Sáraíonn atáirgeadh neamhúdaraithe cóipeart Shuirbhíreach Órdánais Éireann agus Rialtas na hÉireann. © Suirbhíreach Órdánais Éireann, 2010.

© Suirbhíreach Órdánais Éireann. Gach ceart ar chosaint. Uimhreachúnas 2010/19CCMA/Comhairle Contae na Gaillimhe.

Includes Ordnance Survey Ireland data reproduced under OSI Licence number 2010/19CCMA/Galway County Council. Unauthorised reproduction infringes Ordnance Survey Ireland and Government of Ireland copyright. © Ordnance Survey Ireland, 2010.

© Ordnance Survey Ireland. All rights reserved. Licence number 2010/19CCMA/Galway County Council.

Clients



Consultant

Corporate House
City East Business Park
Ballybrit, Galway, Ireland

Tel +353 (0)91 460675
www.N6GalwayCity.ie
www.arup.ie

Job Title
N6 Galway City Ring Road

Scale: **1:1,000**

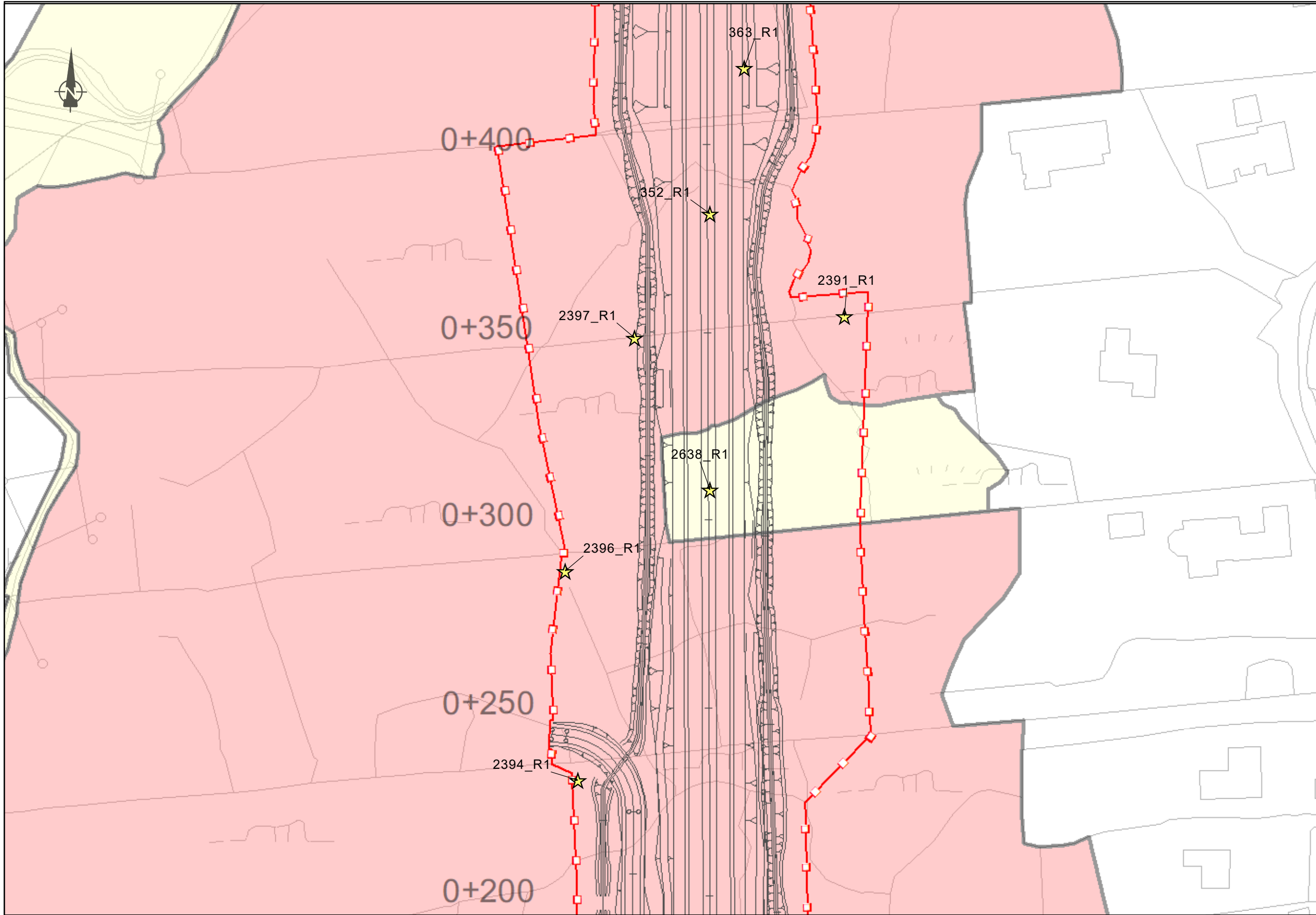
Date: **August 2019**

Issue	Date	By	Chkd	Appd
I1	30/08/2019	AM	MH	EMC

Drawing Title
Relevé Locations in Habitat Survey Areas which overlap with the Proposed Development Boundary
Sheet 2 of 120

Drawing Status
For Information

Job No	Drawing No	Issue
233985-00	Figure 2.4.002	I1



FOR INFORMATION

- Legend**
- ■ ■ City Boundary
 - Proposed Development Boundary
 - ▨ Proposed Road Development
 - ★ Relevé Location EIA
 - ★ Relevé Locations 2019
- Habitat Survey Areas**
- EC05
 - R336 to the Forai Maola Road


San áireamh tá sonraíocht Shuirbhéireacht Ordánais Éireann arna atáirgeadh faoi Cheadúnas OSI Uimh. 2010/19CCMA/Comhairle Contae na Gaillimhe. Sáraíonn atáirgeadh neamh-daralthe cóipeacht Shuirbhéireacht Ordánais Éireann agus Rialtas na hÉireann. © Suirbhéireacht Ordánais Éireann, 2010.

© Suirbhéireacht Ordánais Éireann. Gach ceart ar chosaint. Uimh. cheadúnais 2010/19CCMA/Comhairle Contae na Gaillimhe.

Includes Ordnance Survey Ireland data reproduced under OSI Licence number 2010/19CCMA/Galway County Council. Unauthorised reproduction infringes Ordnance Survey Ireland and Government of Ireland copyright. © Ordnance Survey Ireland, 2010.

© Ordnance Survey Ireland. All rights reserved. Licence number 2010/19CCMA/Galway County Council.

Clients



Consultant

Corporate House
City East Business Park
Ballybrit, Galway, Ireland

Tel +353 (0)91 460675
www.N6GalwayCity.ie
www.arup.ie

Job Title
N6 Galway City Ring Road

Scale: **1:1,000**

Date: **August 2019**

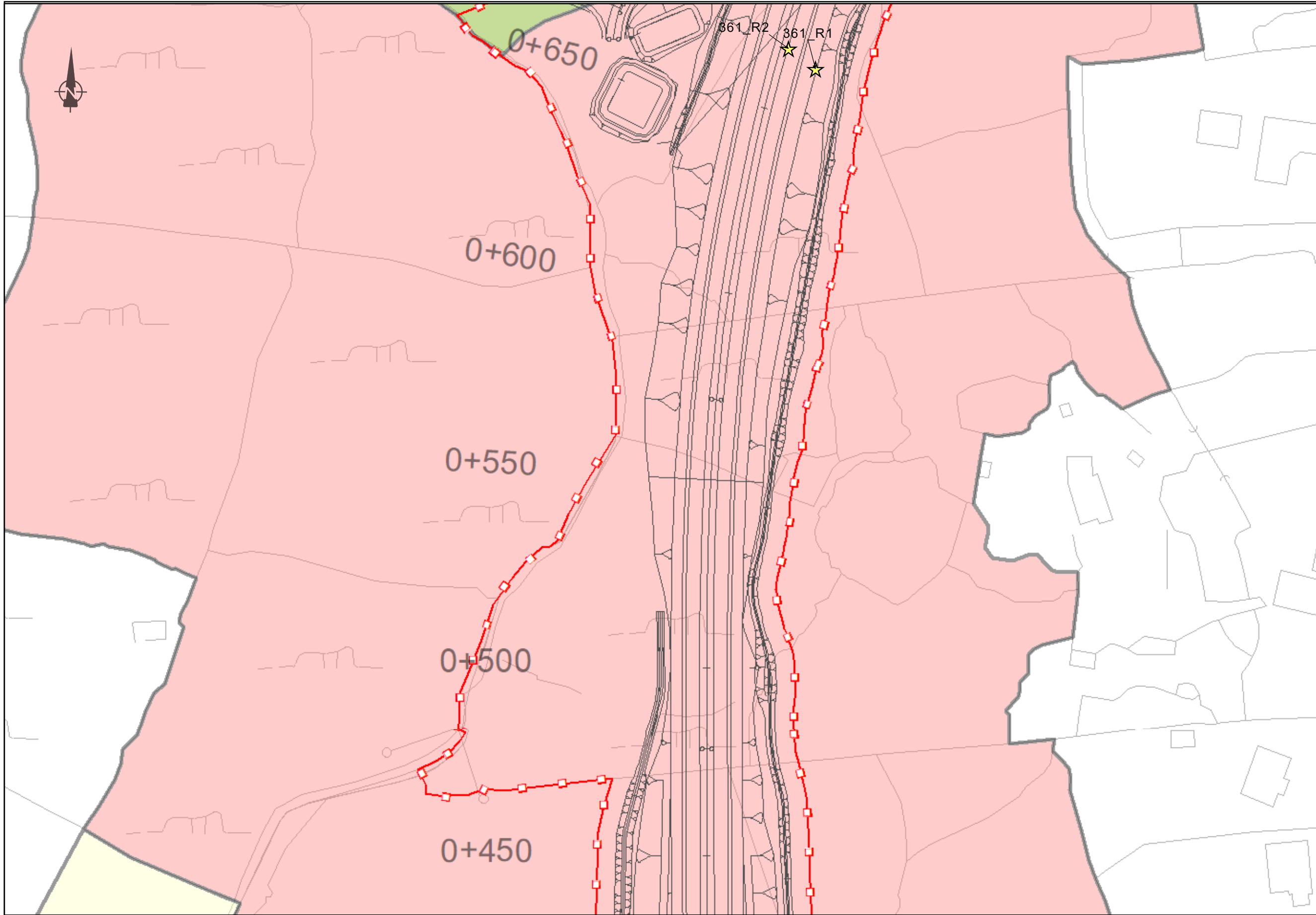
Issue	Date	By	Chkd	Appd
I1	30/08/2019	AM	MH	EMC

Drawing Title
Relevé Locations in Habitat Survey Areas which overlap with the Proposed Development Boundary
Sheet 3 of 120

Drawing Status

For Information

Job No	Drawing No	Issue
233985-00	Figure 2.4.003	I1



FOR INFORMATION

- Legend**
- ■ ■ City Boundary
 - Proposed Development Boundry
 - ▨ Proposed Road Development
 - ★ Relevé Location EIAR
 - ☆ Relevé Locations 2019
- Habitat Survey Areas**
- EC05
 - EC11
 - R336 to the Forai Maola Road


San áireamh tá sonraíocht Shuirbhéireacht Ordánais Éireann arna atáirgeadh faoi Cheadúnas OSI Uimh. 2010/19CCMA/Comhairle Contae na Gaillimhe. Sáraitonn atáirgeadh neamhúdaraithe cóipeacht Shuirbhéireacht Ordánais Éireann agus Rialtas na hÉireann. © Suirbhéireacht Ordánais Éireann, 2010.

© Suirbhéireacht Ordánais Éireann. Gach ceart ar chosaint. Uimhr cheadúnais 2010/19CCMA/Comhairle Contae na Gaillimhe.

Includes Ordnance Survey Ireland data reproduced under OSI Licence number 2010/19CCMA/Galway County Council. Unauthorised reproduction infringes Ordnance Survey Ireland and Government of Ireland copyright. © Ordnance Survey Ireland, 2010.

© Ordnance Survey Ireland. All rights reserved. Licence number 2010/19CCMA/Galway County Council.

Clients



Consultant

Corporate House
City East Business Park
Ballybrit, Galway, Ireland

Tel +353 (0)91 460675
www.N6GalwayCity.ie
www.arup.ie

Job Title
N6 Galway City Ring Road

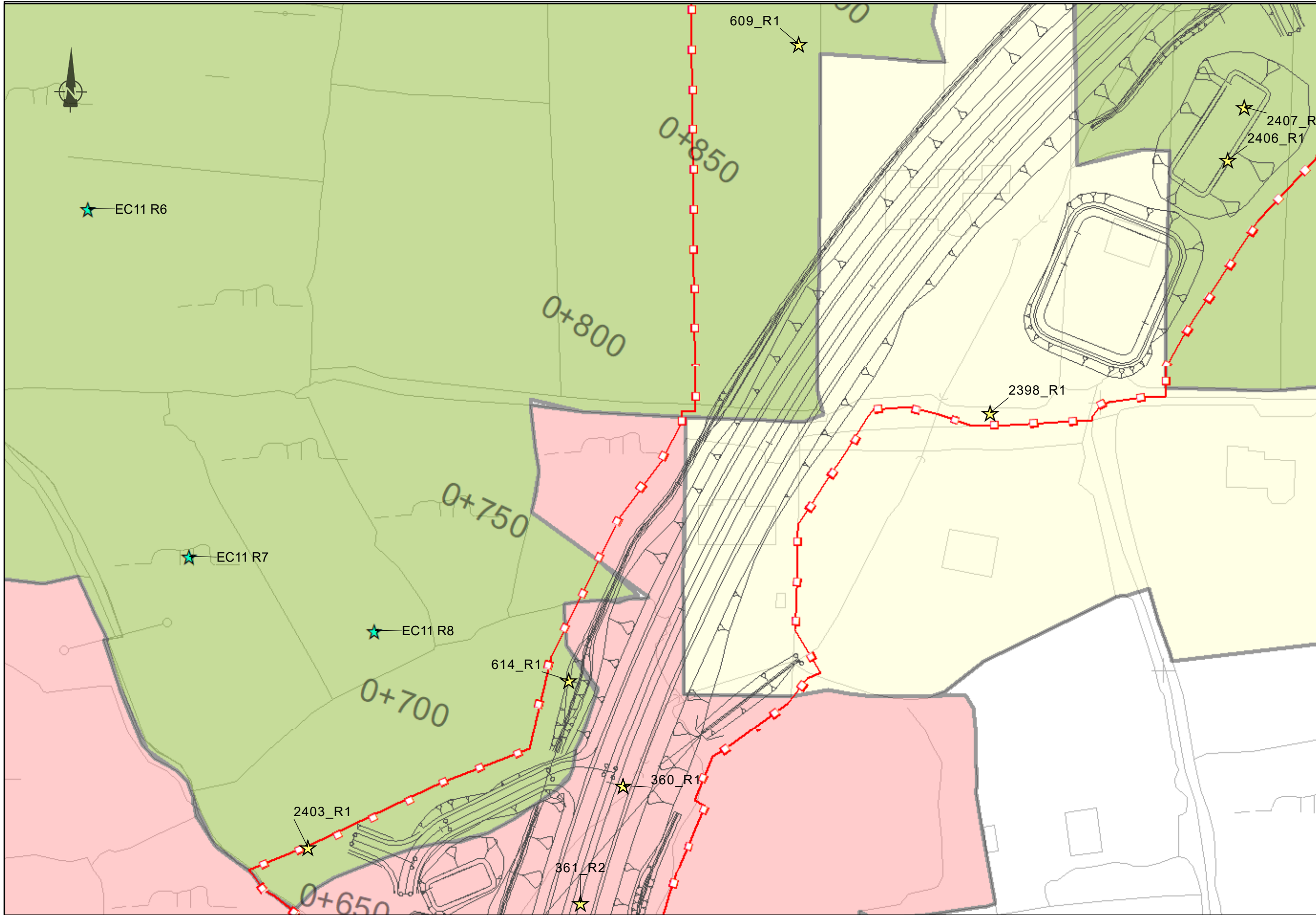
Scale: **1:1,000**

Date: **August 2019**

Issue	Date	By	Chkd	Appd
I1	30/08/2019	AM	MH	EMC

Drawing Title
Relevé Locations in Habitat Survey Areas which overlap with the Proposed Development Boundary
Sheet 4 of 120
Drawing Status
For Information

Job No	Drawing No	Issue
233985-00	Figure 2.4.004	I1



FOR INFORMATION

- Legend**
- ■ ■ City Boundary
 - Proposed Development Boundary
 - ▨ Proposed Road Development
 - ★ Relevé Location EIAR
 - ★ Relevé Locations 2019
- Habitat Survey Areas**
- EC05
 - EC11
 - R336 to the Forai Maola Road


San áireamh tá sonraíocht Shuirbhéireacht Ordánais Éireann arna atáirgeadh faoi Cheadúnas OSI Uimh. 2010/19CCMA/Comhairle Contae na Gaillimhe. Sáraíonn atáirgeadh neamh-daralthe cóipeacht Shuirbhéireacht Ordánais Éireann agus Rialtas na hÉireann. © Suirbhéireacht Ordánais Éireann, 2010.

© Suirbhéireacht Ordánais Éireann. Gach ceart ar chosaint. Uimhreachúnas 2010/19CCMA/Comhairle Contae na Gaillimhe.

Includes Ordnance Survey Ireland data reproduced under OSI Licence number 2010/19CCMA/Galway County Council. Unauthorised reproduction infringes Ordnance Survey Ireland and Government of Ireland copyright. © Ordnance Survey Ireland, 2010.

© Ordnance Survey Ireland. All rights reserved. Licence number 2010/19CCMA/Galway County Council.

Clients



Consultant

ARUP

Corporate House
City East Business Park
Ballybrit, Galway, Ireland

Tel +353 (0)91 460675
www.N6GalwayCity.ie
www.arup.ie

Job Title
N6 Galway City Ring Road

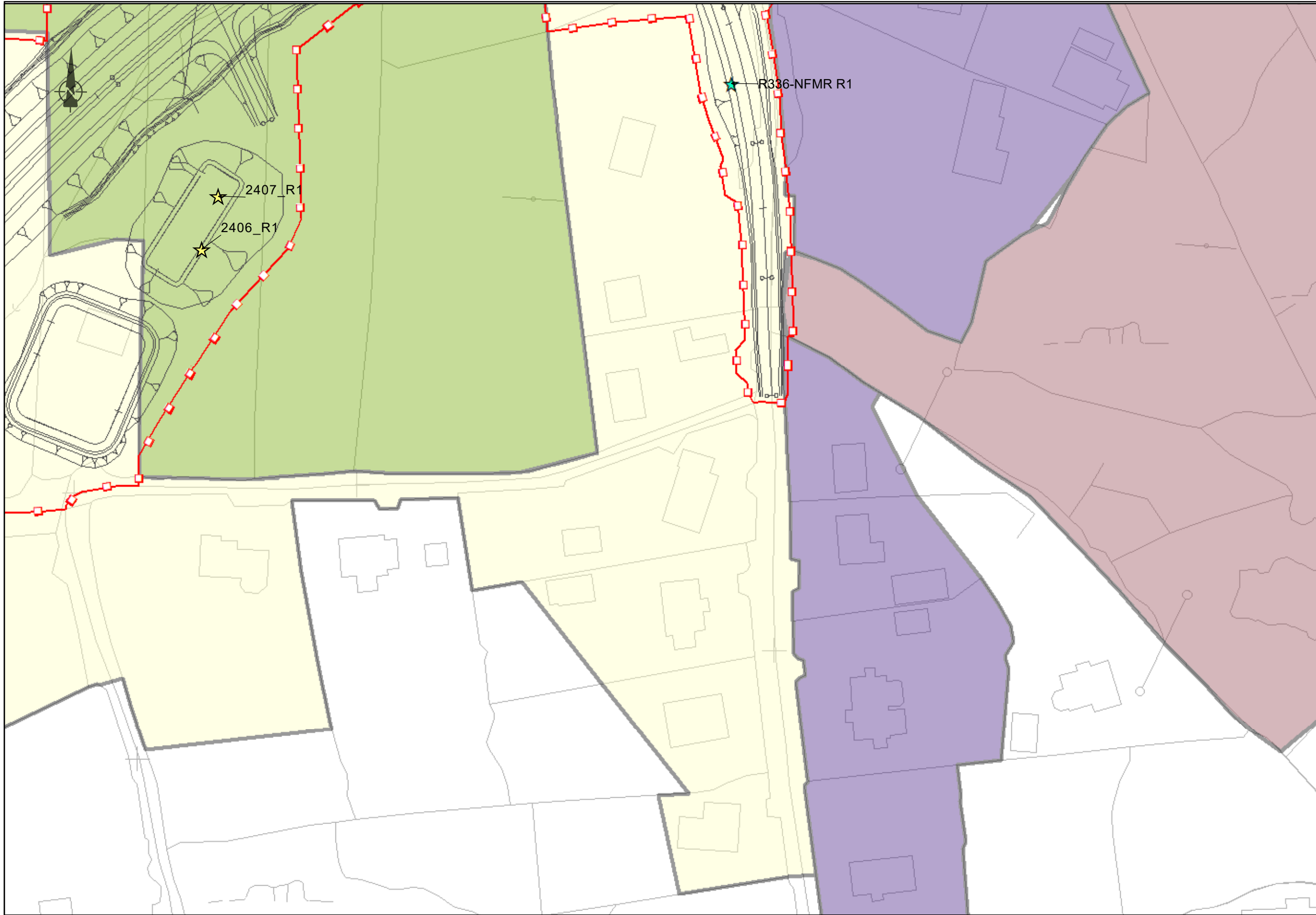
Scale: **1:1,000**

Date: **August 2019**

Issue	Date	By	Chkd	Appd
I1	30/08/2019	AM	MH	EMC

Drawing Title
Relevé Locations in Habitat Survey Areas which overlap with the Proposed Development Boundary
Sheet 5 of 120
Drawing Status
For Information

Job No	Drawing No	Issue
233985-00	Figure 2.4.005	I1



FOR INFORMATION

- Legend**
- ■ ■ City Boundary
 - Proposed Development Boundry
 - ▨ Proposed Road Development
 - ★ Relevé Location EIAR
 - ★ Relevé Locations 2019
- Habitat Survey Areas**
- EC11
 - EC12
 - R336 to the Forai Maola Road
 - The Forai Maola Road to Troscaigh Thiar


San áireamh tá sonraíocht Shuirbhéireacht Ordánais Éireann arna atáirgeadh faoi Cheadúnas OSI Uimh. 2010/19CCMA/Comhairle Contae na Gaillimhe. Sáráiríonn atáirgeadh neamhúdaraithe cóipeacht Shuirbhéireacht Ordánais Éireann agus Rialtas na hÉireann. © Suirbhéireacht Ordánais Éireann, 2010.

© Suirbhéireacht Ordánais Éireann. Gach ceart ar chosaint. Uimh. cheadúnais 2010/19CCMA/Comhairle Contae na Gaillimhe.

Includes Ordnance Survey Ireland data reproduced under OSI Licence number 2010/19CCMA/Galway County Council. Unauthorised reproduction infringes Ordnance Survey Ireland and Government of Ireland copyright. © Ordnance Survey Ireland, 2010.

© Ordnance Survey Ireland. All rights reserved. Licence number 2010/19CCMA/Galway County Council.

Clients



Consultant

ARUP

Corporate House
City East Business Park
Ballybrit, Galway, Ireland

Tel +353 (0)91 460675
www.N6GalwayCity.ie
www.arup.ie

Job Title
N6 Galway City Ring Road

Scale: **1:1,000**

Date: **August 2019**

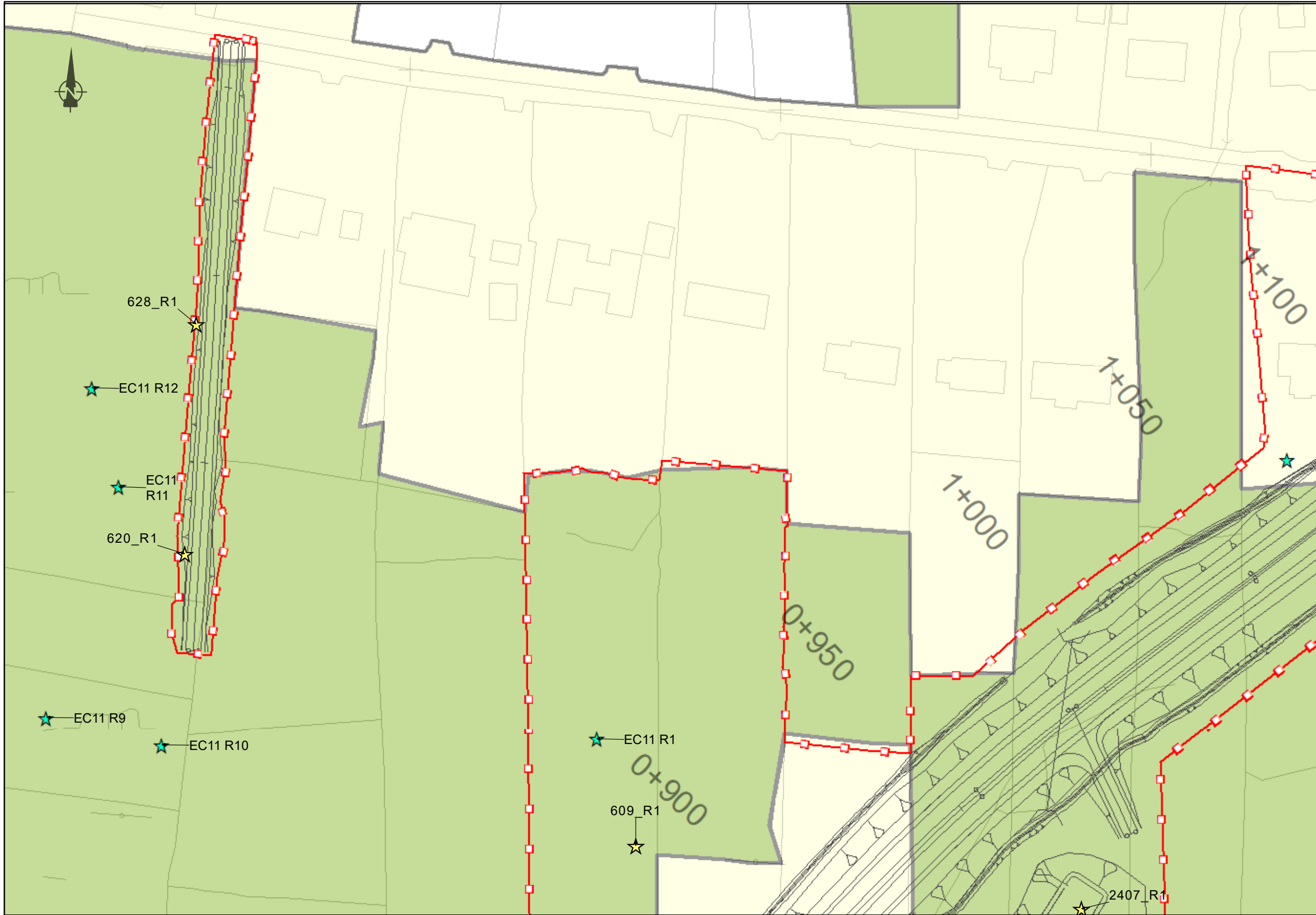
I1	30/08/2019	AM	MH	EMC
Issue	Date	By	Chkd	Appd

Drawing Title
Relevé Locations in Habitat Survey Areas which overlap with the Proposed Development Boundary
Sheet 6 of 120

Drawing Status

For Information

Job No	Drawing No	Issue
233985-00	Figure 2.4.006	11



FOR INFORMATION

- Legend**
- ■ ■ City Boundary
 - Proposed Development Boundry
 - ▨ Proposed Road Development
 - ★ Relevé Location EIA
 - ★ Relevé Locations 2019
- Habitat Survey Areas**
- EC11
 - R336 to the Forai Maola Road


San áireamh tá sonraíocht Shuirbhéireacht Ordánais Éireann arna atáirgeadh faoi Cheadúnas OSI Uimh. 2010/19CCMA/Comhairle Contae na Gaillimhe. Sáraíonn atáirgeadh neamh-daralthe cóipeacht Shuirbhéireacht Ordánais Éireann agus Rialtas na hÉireann. © Suirbhéireacht Ordánais Éireann, 2010.

© Suirbhéireacht Ordánais Éireann. Gach ceart ar chosaint. Uimh. cheadúnais 2010/19CCMA/Comhairle Contae na Gaillimhe.

Includes Ordnance Survey Ireland data reproduced under OSI Licence number 2010/19CCMA/Galway County Council. Unauthorised reproduction infringes Ordnance Survey Ireland and Government of Ireland copyright. © Ordnance Survey Ireland, 2010.

© Ordnance Survey Ireland. All rights reserved. Licence number 2010/19CCMA/Galway County Council.

Clients



Consultant

ARUP

Corporate House
City East Business Park
Ballybrit, Galway, Ireland

Tel +353 (0)91 460675
www.N6GalwayCity.ie
www.arup.ie

Job Title
N6 Galway City Ring Road

Scale: **1:1,000**

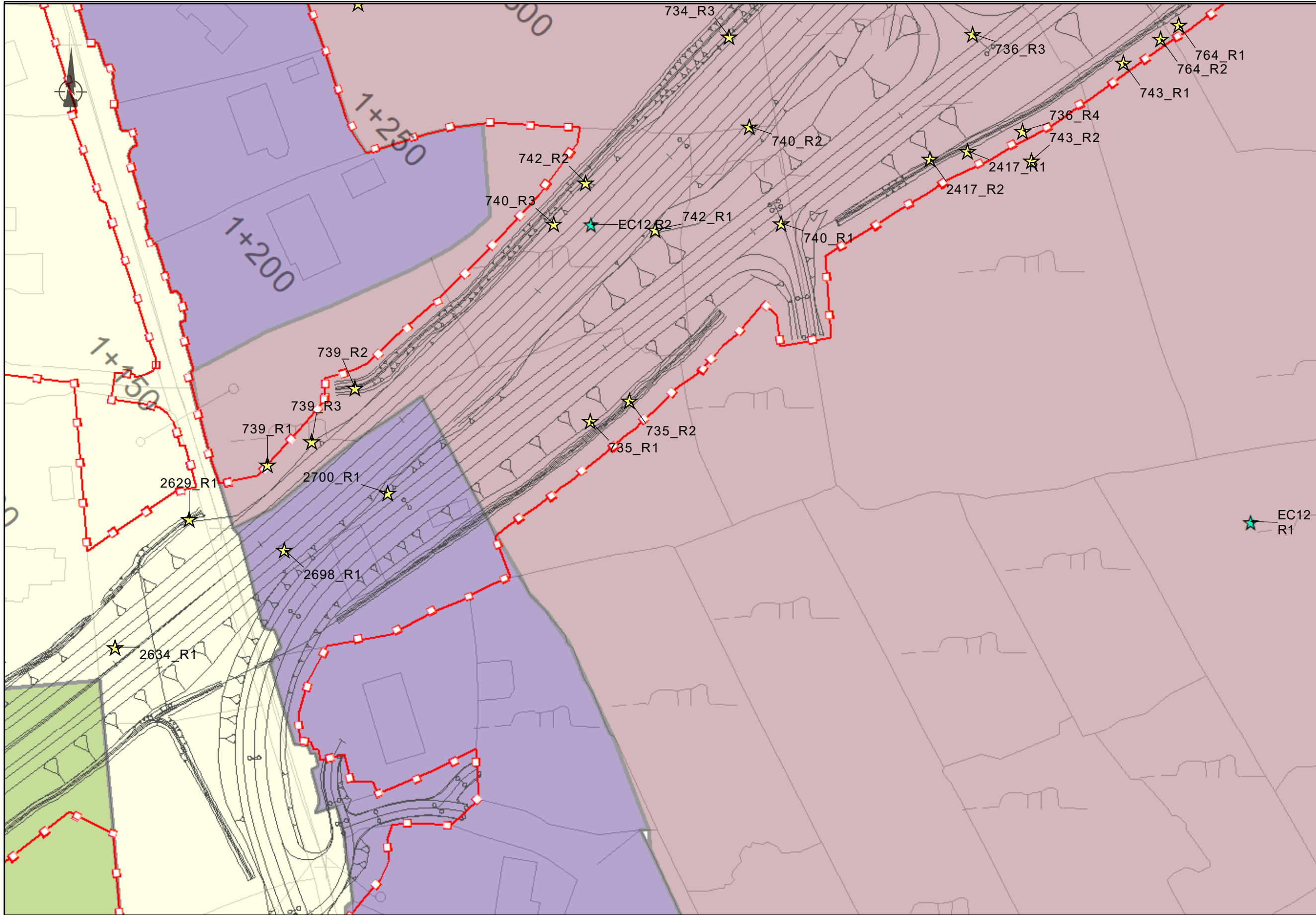
Date: **August 2019**

Issue	Date	By	Chkd	Appd
I1	30/08/2019	AM	MH	EMC

Drawing Title
Relevé Locations in Habitat Survey Areas which overlap with the Proposed Development Boundary
Sheet 7 of 120

Drawing Status
For Information

Job No	Drawing No	Issue
233985-00	Figure 2.4.007	I1



FOR INFORMATION

- Legend**
- ■ ■ City Boundary
 - Proposed Development Boundry
 - ▨ Proposed Road Development
 - ★ Relevé Location EIAR
 - ★ Relevé Locations 2019
- Habitat Survey Areas**
- EC11
 - EC12
 - R336 to the Forai Maola Road
 - The ForaiB Maola Road to Troscaigh Thiar


San áireamh tá sonraíocht Shuirbhéireacht Ordánais Éireann arna atáirgeadh faoi Cheadúnas OSI Uimh. 2010/19CCMA/Comhairle Contae na Gaillimhe. Sáraíonn atáirgeadh neamh-daralthe cóipeacht Shuirbhéireacht Ordánais Éireann agus Rialtas na hÉireann. © Suirbhéireacht Ordánais Éireann, 2010.

© Suirbhéireacht Ordánais Éireann. Gach ceart ar chosaint. Uimh. cheadúnais 2010/19CCMA/Comhairle Contae na Gaillimhe.

Includes Ordnance Survey Ireland data reproduced under OSI Licence number 2010/19CCMA/Galway County Council. Unauthorised reproduction infringes Ordnance Survey Ireland and Government of Ireland copyright. © Ordnance Survey Ireland, 2010.

© Ordnance Survey Ireland. All rights reserved. Licence number 2010/19CCMA/Galway County Council.

Clients



Consultant

Corporate House
City East Business Park
Ballybrit, Galway, Ireland

Tel +353 (0)91 460675
www.N6GalwayCity.ie
www.arup.ie

Job Title
N6 Galway City Ring Road

Scale: **1:1,000**

Date: **August 2019**

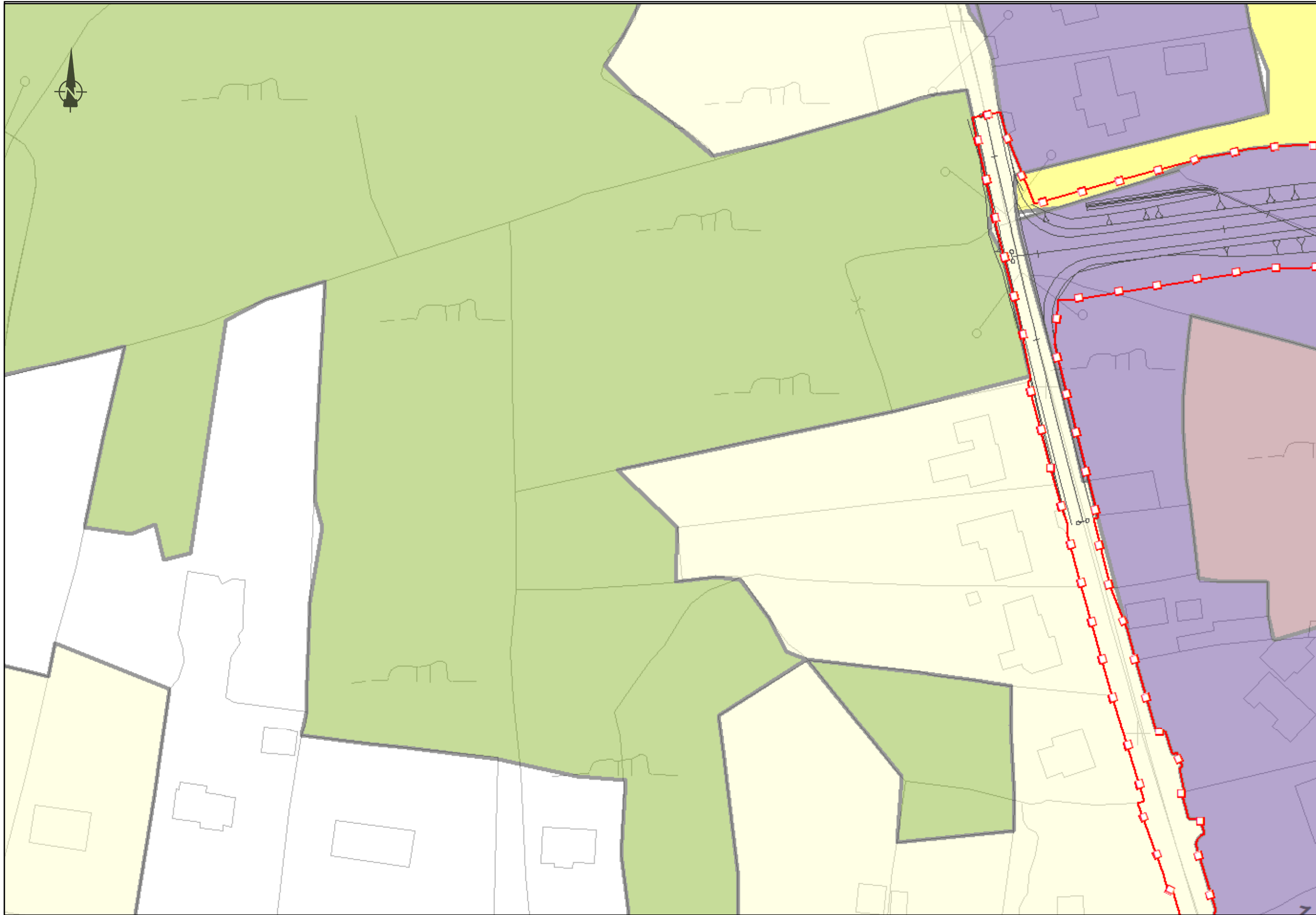
Issue	Date	By	Chkd	Appd
I1	30/08/2019	AM	MH	EMC

Drawing Title
Relevé Locations in Habitat Survey Areas which overlap with the Proposed Development Boundary
Sheet 8 of 120

Drawing Status

For Information

Job No	Drawing No	Issue
233985-00	Figure 2.4.008	I1



FOR INFORMATION

- Legend**
- ■ ■ City Boundary
 - Proposed Development Boundry
 - ▨ Proposed Road Development
 - ★ Relevé Location EIAR
 - ☆ Relevé Locations 2019
- Habitat Survey Areas**
- EC11
 - EC12
 - EC13
 - R336 to the Forai Maola Road
 - The ForaB Maola Road to Troscaigh Thiar


San áireamh tá sonraíocht Shuirbhéireacht Ordánais Éireann arna atáirgeadh faoi Cheadúnas OSI Uimh. 2010/19CCMA/Comhairle Contae na Gaillimhe. Sáraíonn atáirgeadh neamhdaralthe cóipeacht Shuirbhéireacht Ordánais Éireann agus Rialtas na hÉireann. © Suirbhéireacht Ordánais Éireann, 2010.

© Suirbhéireacht Ordánais Éireann. Gach ceart ar chosaint. Uimhr cheadúnais 2010/19CCMA/Comhairle Contae na Gaillimhe.

Includes Ordnance Survey Ireland data reproduced under OSI Licence number 2010/19CCMA/Galway County Council. Unauthorised reproduction infringes Ordnance Survey Ireland and Government of Ireland copyright. © Ordnance Survey Ireland, 2010.

© Ordnance Survey Ireland. All rights reserved. Licence number 2010/19CCMA/Galway County Council.

Clients



Consultant

ARUP

Corporate House
City East Business Park
Ballybrit, Galway, Ireland

Tel +353 (0)91 460675
www.N6GalwayCity.ie
www.arup.ie

Job Title
N6 Galway City Ring Road

Scale: **1:1,000**

Date: **August 2019**

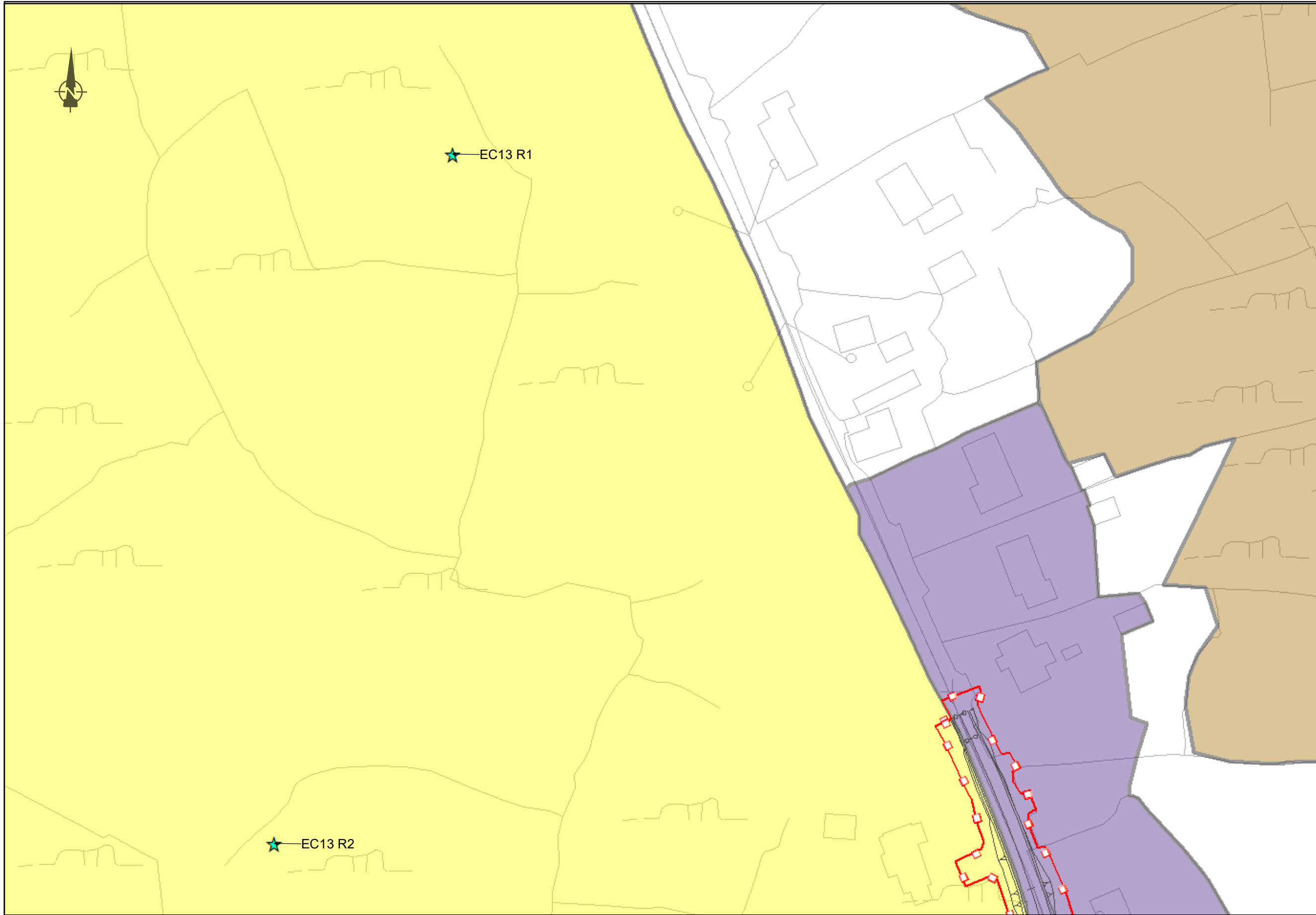
I1	30/08/2019	AM	MH	EMC
Issue	Date	By	Chkd	Appd

Drawing Title
Relevé Locations in Habitat Survey Areas which overlap with the Proposed Development Boundary
Sheet 9 of 120

Drawing Status

For Information

Job No	Drawing No	Issue
233985-00	Figure 2.4.009	11



FOR INFORMATION

- Legend**
- ■ ■ City Boundary
 - Proposed Development Boundry
 - ▨ Proposed Road Development
 - ★ Relevé Location EIAR
 - ★ Relevé Locations 2019
- Habitat Survey Areas**
- EC13
 - EC14
 - The ForB Maola Road to Troscaigh Thiar


San áireamh tá sonraíocht Shuirbhéireacht Ordánais Éireann arna atáirgeadh faoi Cheadúnas OSI Uimh. 2010/19CCMA/Comhairle Contae na Gaillimhe. Sáraíonn atáirgeadh neamhdarálthe cóipeacht Shuirbhéireacht Ordánais Éireann agus Rialtas na hÉireann. © Suirbhéireacht Ordánais Éireann, 2010.

© Suirbhéireacht Ordánais Éireann. Gach ceart ar chosaint. Uimhr cheadúnais 2010/19CCMA/Comhairle Contae na Gaillimhe.

Includes Ordnance Survey Ireland data reproduced under OSI Licence number 2010/19CCMA/Galway County Council. Unauthorised reproduction infringes Ordnance Survey Ireland and Government of Ireland copyright. © Ordnance Survey Ireland, 2010.

© Ordnance Survey Ireland. All rights reserved. Licence number 2010/19CCMA/Galway County Council.

Clients



Consultant

ARUP

Corporate House
City East Business Park
Ballybrit, Galway, Ireland

Tel +353 (0)91 460675
www.N6GalwayCity.ie
www.arup.ie

Job Title
N6 Galway City Ring Road

Scale: **1:1,000**

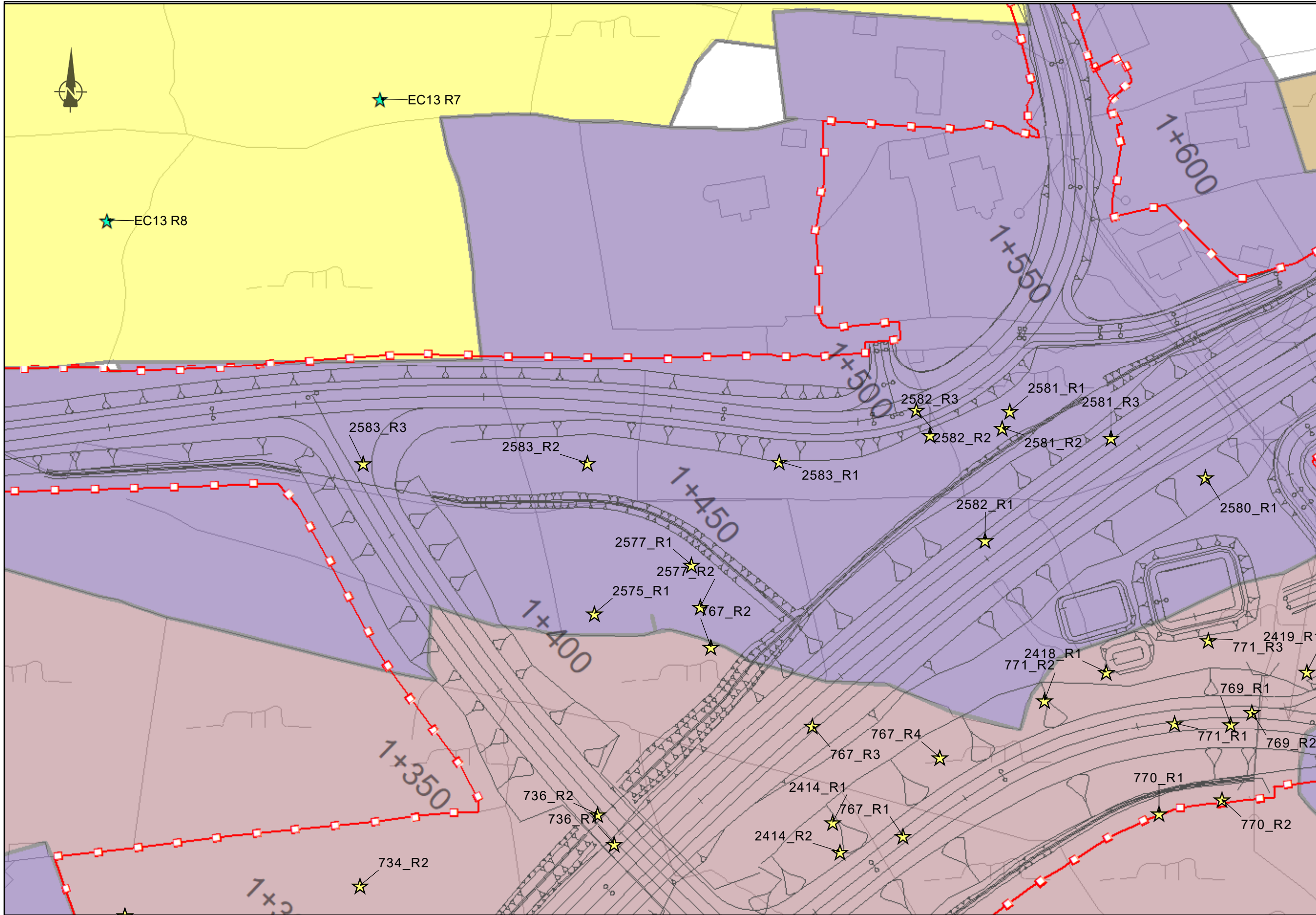
Date: **August 2019**

I1	30/08/2019	AM	MH	EMC
Issue	Date	By	Chkd	Appd

Drawing Title
Relevé Locations in Habitat Survey Areas which overlap with the Proposed Development Boundary
Sheet 10 of 120
Drawing Status

For Information

Job No	Drawing No	Issue
233985-00	Figure 2.4.010	11



FOR INFORMATION

Legend

- City Boundary
- Proposed Development Boundary
- Proposed Road Development
- Relevé Location EIAR
- Relevé Locations 2019

Habitat Survey Areas

- EC12
- EC13
- EC14
- The ForaB Maola Road to Troiscaigh Thiar

San áireamh tá sonraíocht Shuirbhéireacht Ordánais Éireann arna atáirgeadh faoi Cheadúnas OSI Uimh. 2010/19CCMA/Comhairle Contae na Gaillimhe. Sáraíonn atáirgeadh neamh-daralthe cóipeacht Shuirbhéireacht Ordánais Éireann agus Rialtas na hÉireann. © Suirbhéireacht Ordánais Éireann, 2010.

© Suirbhéireacht Ordánais Éireann. Gach ceart ar chosaint. Uimhr cheadúnais 2010/19CCMA/Comhairle Contae na Gaillimhe.

Includes Ordnance Survey Ireland data reproduced under OSI Licence number 2010/19CCMA/Galway County Council. Unauthorised reproduction infringes Ordnance Survey Ireland and Government of Ireland copyright. © Ordnance Survey Ireland, 2010.

© Ordnance Survey Ireland. All rights reserved. Licence number 2010/19CCMA/Galway County Council.

Clients

Key Plan

Consultant

ARUP

Corporate House
City East Business Park
Ballybrit, Galway, Ireland

Tel +353 (0)91 460675
www.N6GalwayCity.ie
www.arup.ie

Job Title

N6 Galway City Ring Road

Scale: **1:1,000**

Date: **August 2019**

Issue	Date	By	Chkd	Appd
I1	30/08/2019	AM	MH	EMC

Drawing Title

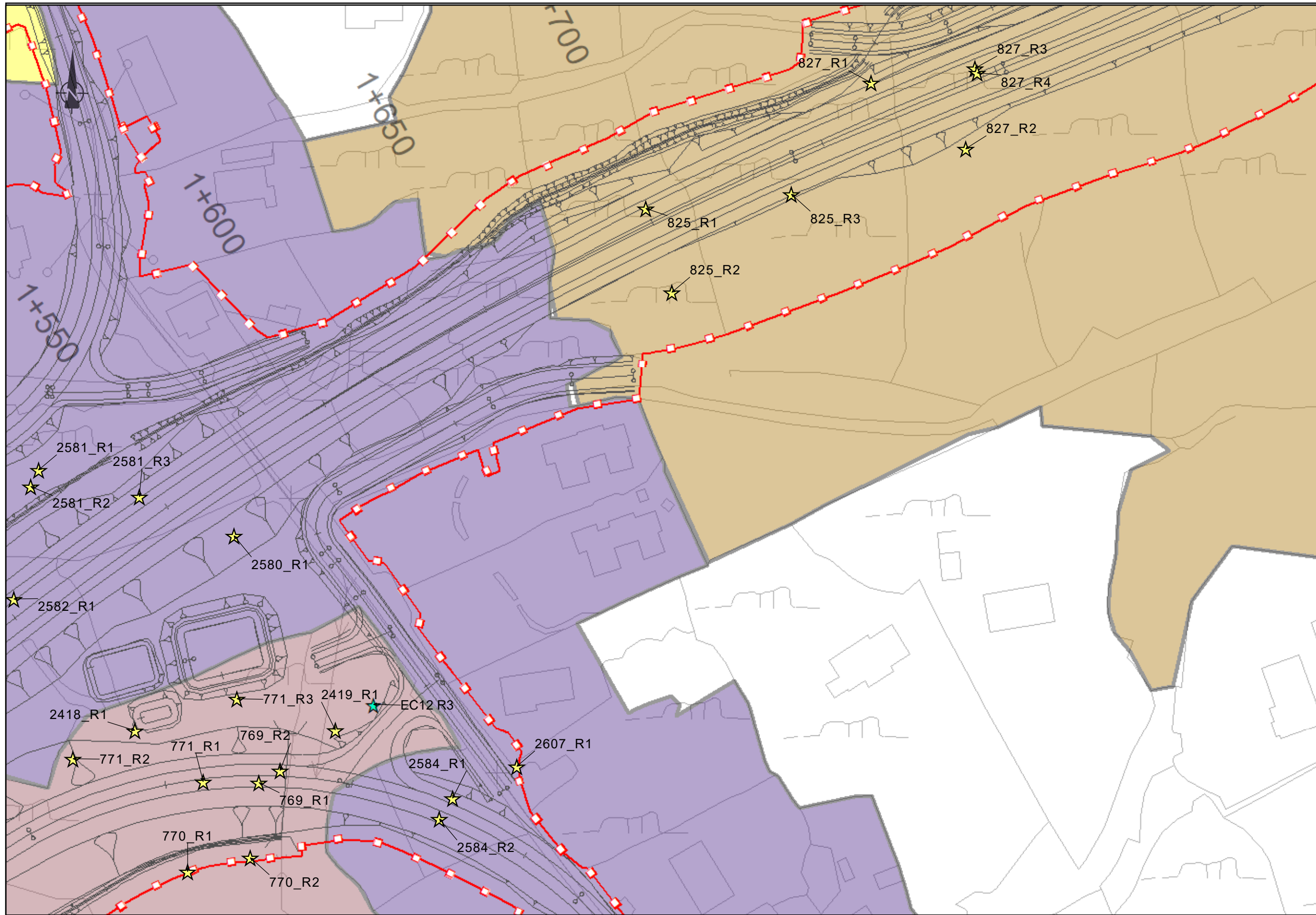
Relevé Locations in Habitat Survey Areas which overlap with the Proposed Development Boundary

Sheet 11 of 120

Drawing Status

For Information

Job No	Drawing No	Issue
233985-00	Figure 2.4.011	I1



FOR INFORMATION

- Legend**
- ■ ■ City Boundary
 - Proposed Development Boundry
 - ▨ Proposed Road Development
 - ★ Relevé Location EIAR
 - ★ Relevé Locations 2019
- Habitat Survey Areas**
- EC12
 - EC13
 - EC14
 - The ForaB Maola Road to Troscaigh Thiar

San áireamh tá sonraíocht Shuirbhéireacht Ordánais Éireann arna atáirgeadh faoi Cheadúnas OSI Uimh. 2010/19CCMA/Comhairle Contae na Gaillimhe. Sáraíonn atáirgeadh neamh-daralthe cóipcheart Shuirbhéireacht Ordánais Éireann agus Rialtas na hÉireann. © Suirbhéireacht Ordánais Éireann, 2010.

© Suirbhéireacht Ordánais Éireann. Gach ceart ar chosaint. Uimhnr cheadúnais 2010/19CCMA/Comhairle Contae na Gaillimhe.

Includes Ordnance Survey Ireland data reproduced under OSI Licence number 2010/19CCMA/Galway County Council. Unauthorised reproduction infringes Ordnance Survey Ireland and Government of Ireland copyright. © Ordnance Survey Ireland, 2010.

© Ordnance Survey Ireland. All rights reserved. Licence number 2010/19CCMA/Galway County Council.

Clients

Key Plan

Consultant

ARUP

Corporate House
City East Business Park
Ballybrit, Galway, Ireland

Tel +353 (0)91 460675
www.N6GalwayCity.ie
www.arup.ie

Job Title

N6 Galway City Ring Road

Scale: **1:1,000**

Date: **August 2019**

Issue	Date	By	Chkd	Appd
I1	30/08/2019	AM	MH	EMC

Drawing Title

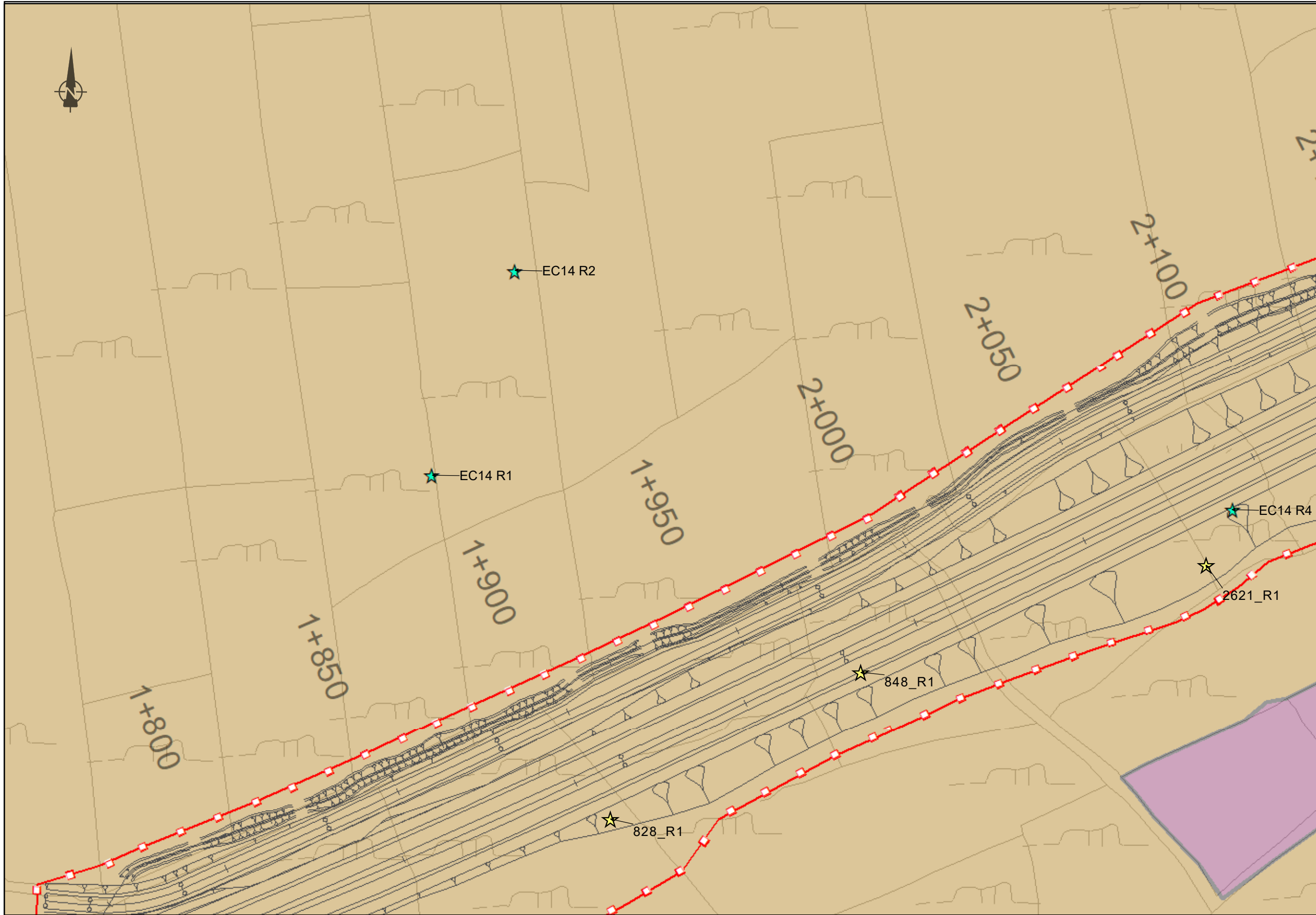
Relevé Locations in Habitat Survey Areas which overlap with the Proposed Development Boundary

Sheet 12 of 120

Drawing Status

For Information

Job No	Drawing No	Issue
233985-00	Figure 2.4.012	I1



FOR INFORMATION

- Legend**
- ■ ■ City Boundary
 - Proposed Development Boundry
 - ▨ Proposed Road Development
 - ★ Relevé Location EIAR
 - ★ Relevé Locations 2019
- Habitat Survey Areas**
- ▭ Ann Gibbons Road (L13215)
 - ▭ EC14


San áireamh tá sonraíocht Shuirbhéireacht Ordánais Éireann arna atáirgeadh faoi Cheadúnas OSI Uimh. 2010/19CCMA/Comhairle Contae na Gaillimhe. Sáraitonn atáirgeadh neamhúdaraithe cóipeacht Shuirbhéireacht Ordánais Éireann agus Rialtas na hÉireann. © Suirbhéireacht Ordánais Éireann, 2010.

© Suirbhéireacht Ordánais Éireann. Gach ceart ar chosaint. Uimh. cheadúnais 2010/19CCMA/Comhairle Contae na Gaillimhe.

Includes Ordnance Survey Ireland data reproduced under OSI Licence number 2010/19CCMA/Galway County Council. Unauthorised reproduction infringes Ordnance Survey Ireland and Government of Ireland copyright. © Ordnance Survey Ireland, 2010.

© Ordnance Survey Ireland. All rights reserved. Licence number 2010/19CCMA/Galway County Council.

Clients



Consultant

Corporate House
City East Business Park
Ballybrit, Galway, Ireland

Tel +353 (0)91 460675
www.N6GalwayCity.ie
www.arup.ie

Job Title
N6 Galway City Ring Road

Scale: **1:1,000**

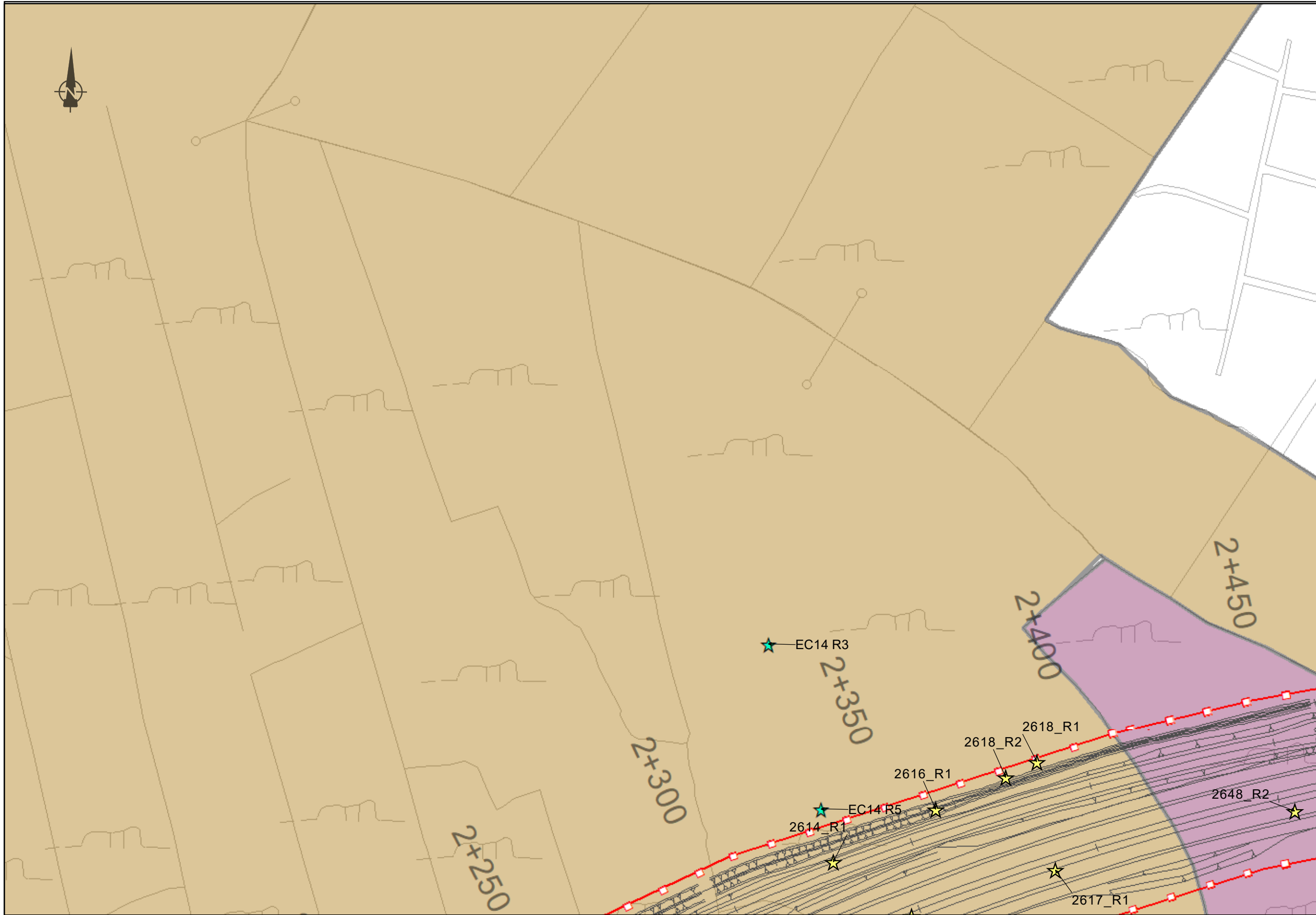
Date: **August 2019**

Issue	Date	By	Chkd	Appd
I1	30/08/2019	AM	MH	EMC

Drawing Title
Relevé Locations in Habitat Survey Areas which overlap with the Proposed Development Boundary
Sheet 13 of 120
Drawing Status

For Information

Job No	Drawing No	Issue
233985-00	Figure 2.4.013	I1



FOR INFORMATION

- Legend**
- ■ ■ City Boundary
 - Proposed Development Boundry
 - ▨ Proposed Road Development
 - ★ Relevé Location EIA
 - ★ Relevé Locations 2019
- Habitat Survey Areas**
- ▨ Ann Gibbons Road (L13215)
 - ▨ EC14

San áireamh tá sonraíocht Shuirbhéireacht Ordánais Éireann arna atáirgeadh faoi Cheadúnas OSI Uimh. 2010/19CCMA/Comhairle Contae na Gaillimhe. Sáraíonn atáirgeadh neamh-daralthe cóipeacht Shuirbhéireacht Ordánais Éireann agus Rialtas na hÉireann. © Suirbhéireacht Ordánais Éireann, 2010.

© Suirbhéireacht Ordánais Éireann. Gach ceart ar chosaint. Uimh. cheadúnais 2010/19CCMA/Comhairle Contae na Gaillimhe.

Includes Ordnance Survey Ireland data reproduced under OSI Licence number 2010/19CCMA/Galway County Council. Unauthorised reproduction infringes Ordnance Survey Ireland and Government of Ireland copyright. © Ordnance Survey Ireland, 2010.

© Ordnance Survey Ireland. All rights reserved. Licence number 2010/19CCMA/Galway County Council.

Clients

Key Plan

Consultant

ARUP

Corporate House
City East Business Park
Ballybrit, Galway, Ireland

Tel +353 (0)91 460675
www.N6GalwayCity.ie
www.arup.ie

Job Title

N6 Galway City Ring Road

Scale: **1:1,000**

Date: **August 2019**

Issue	Date	By	Chkd	Appd
I1	30/08/2019	AM	MH	EMC

Drawing Title

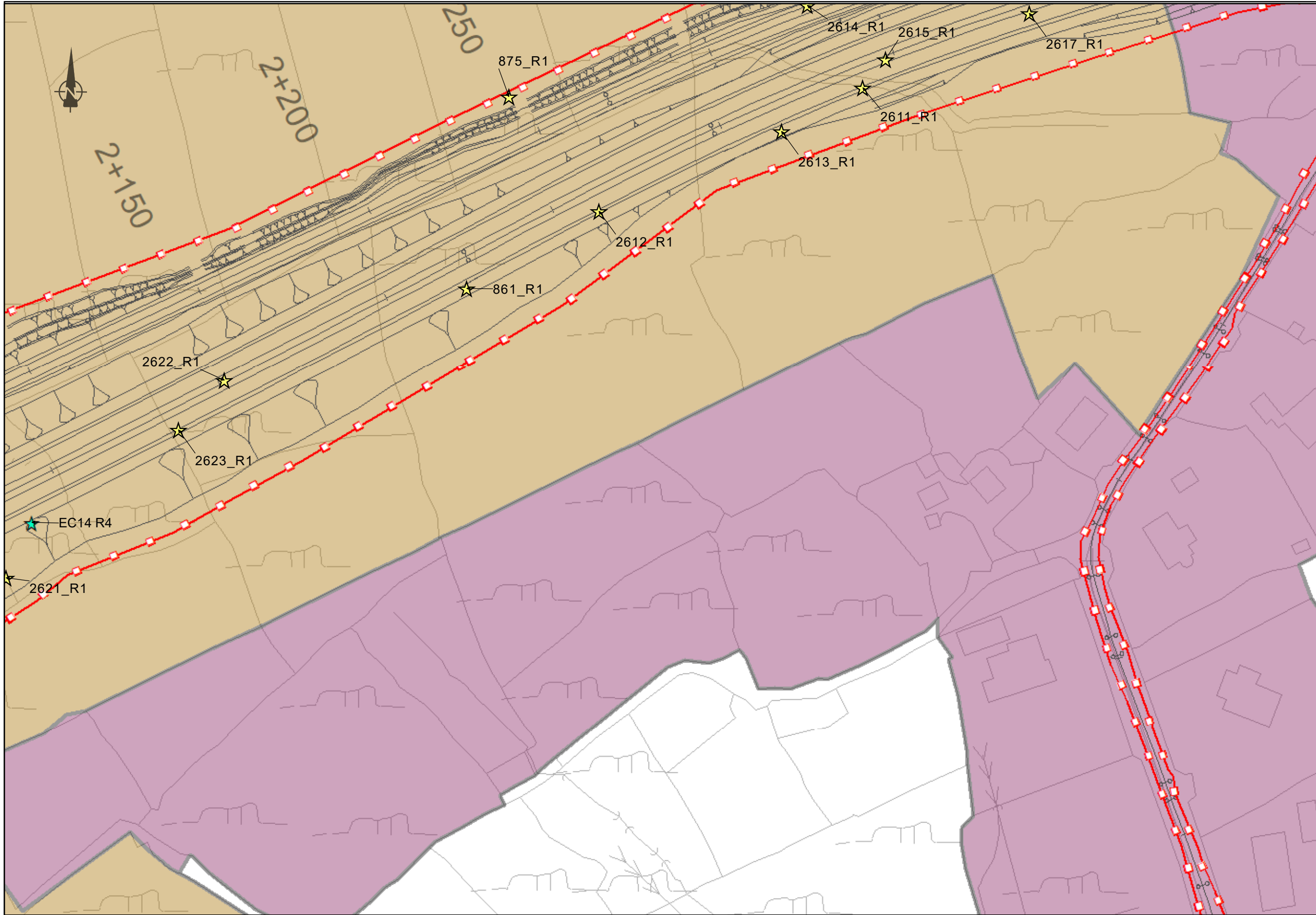
Relevé Locations in Habitat Survey Areas which overlap with the Proposed Development Boundary

Sheet 14 of 120

Drawing Status

For Information

Job No	Drawing No	Issue
233985-00	Figure 2.4.014	I1



FOR INFORMATION

- Legend**
- ■ ■ City Boundary
 - Proposed Development Boundry
 - ▨ Proposed Road Development
 - ★ Relevé Location EIAR
 - ★ Relevé Locations 2019
- Habitat Survey Areas**
- Ann Gibbons Road (L13215)
 - EC14


San áireamh tá sonraíocht Shuirbhéireacht Ordánais Éireann arna atáirgeadh faoi Cheadúnas OSI Uimh. 2010/19CCMA/Comhairle Contae na Gaillimhe. Sáraitonn atáirgeadh neamhúdaraithe cóipeacht Shuirbhéireacht Ordánais Éireann agus Rialtas na hÉireann. © Suirbhéireacht Ordánais Éireann, 2010.

© Suirbhéireacht Ordánais Éireann. Gach ceart ar chosaint. Uimh. cheadúnais 2010/19CCMA/Comhairle Contae na Gaillimhe.

Includes Ordnance Survey Ireland data reproduced under OSI Licence number 2010/19CCMA/Galway County Council. Unauthorised reproduction infringes Ordnance Survey Ireland and Government of Ireland copyright. © Ordnance Survey Ireland, 2010.

© Ordnance Survey Ireland. All rights reserved. Licence number 2010/19CCMA/Galway County Council.

Clients



Consultant

ARUP

Corporate House
City East Business Park
Ballybrit, Galway, Ireland

Tel +353 (0)91 460675
www.N6GalwayCity.ie
www.arup.ie

Job Title
N6 Galway City Ring Road

Scale: **1:1,000**

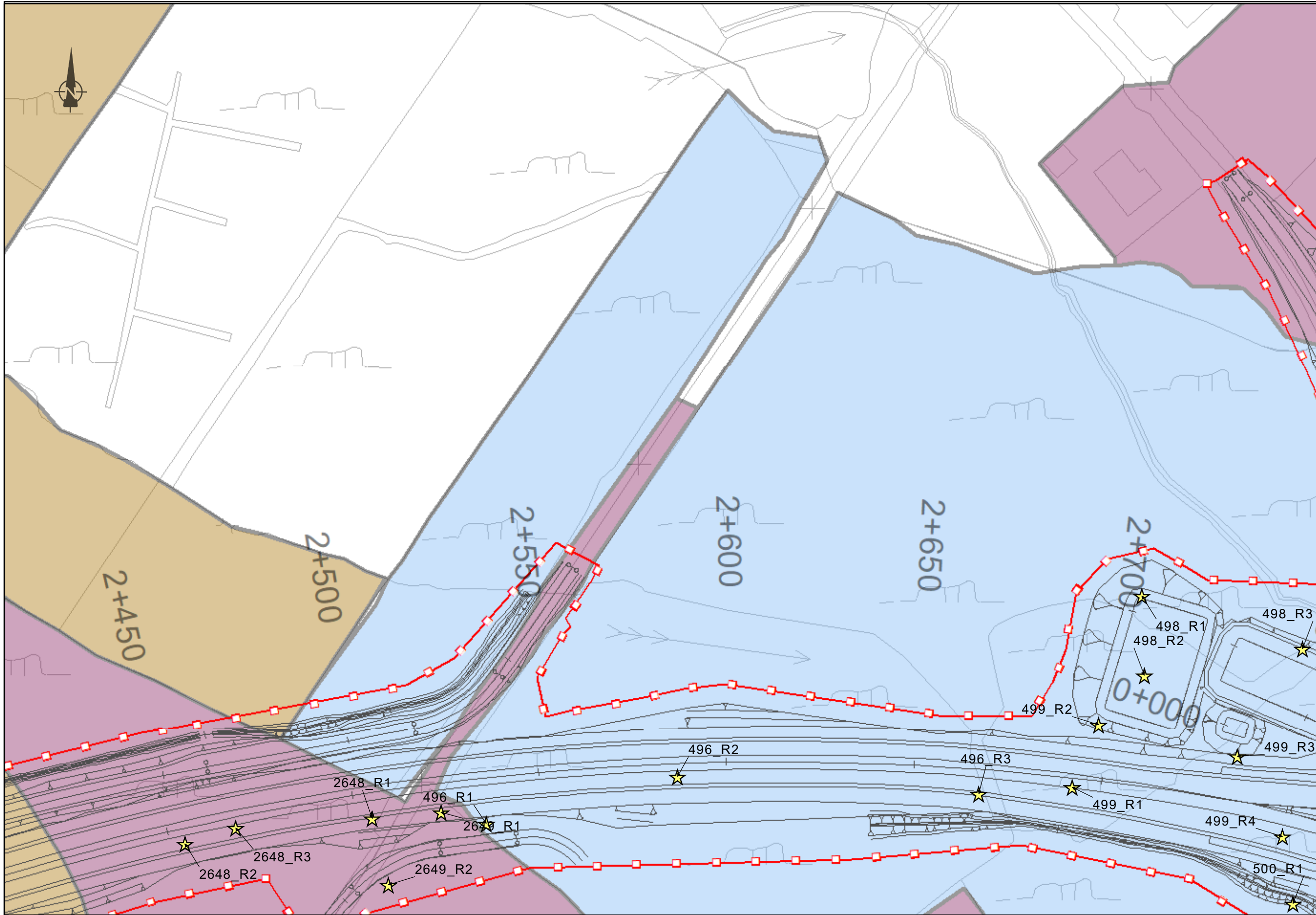
Date: **August 2019**

Issue	Date	By	Chkd	Appd
I1	30/08/2019	AM	MH	EMC

Drawing Title
Relevé Locations in Habitat Survey Areas which overlap with the Proposed Development Boundary
Sheet 15 of 120
Drawing Status

For Information

Job No	Drawing No	Issue
233985-00	Figure 2.4.015	I1



FOR INFORMATION

- Legend**
- ■ ■ City Boundary
 - Proposed Development Boundry
 - ▨ Proposed Road Development
 - ★ Relevé Location EIAR
 - ★ Relevé Locations 2019
- Habitat Survey Areas**
- ▨ Ann Gibbons Road (L13215)
 - ▨ EC09
 - ▨ EC14


San áireamh tá sonraíocht Shuirbhéireacht Ordánais Éireann arna atáirgeadh faoi Cheadúnas OSI Uimh. 2010/19CCMA/Comhairle Contae na Gaillimhe. Sáráirion atáirgeadh neamh-daralthe cóipeacht Shuirbhéireacht Ordánais Éireann agus Rialtas na hÉireann. © Suirbhéireacht Ordánais Éireann, 2010.

© Suirbhéireacht Ordánais Éireann. Gach ceart ar chosaint. Uimh. cheadúnais 2010/19CCMA/Comhairle Contae na Gaillimhe.

Includes Ordnance Survey Ireland data reproduced under OSI Licence number 2010/19CCMA/Galway County Council. Unauthorised reproduction infringes Ordnance Survey Ireland and Government of Ireland copyright. © Ordnance Survey Ireland, 2010.

© Ordnance Survey Ireland. All rights reserved. Licence number 2010/19CCMA/Galway County Council.

Clients



Consultant

ARUP

Corporate House
City East Business Park
Ballybrit, Galway, Ireland

Tel +353 (0)91 460675
www.N6GalwayCity.ie
www.arup.ie

Job Title
N6 Galway City Ring Road

Scale: **1:1,000**

Date: **August 2019**

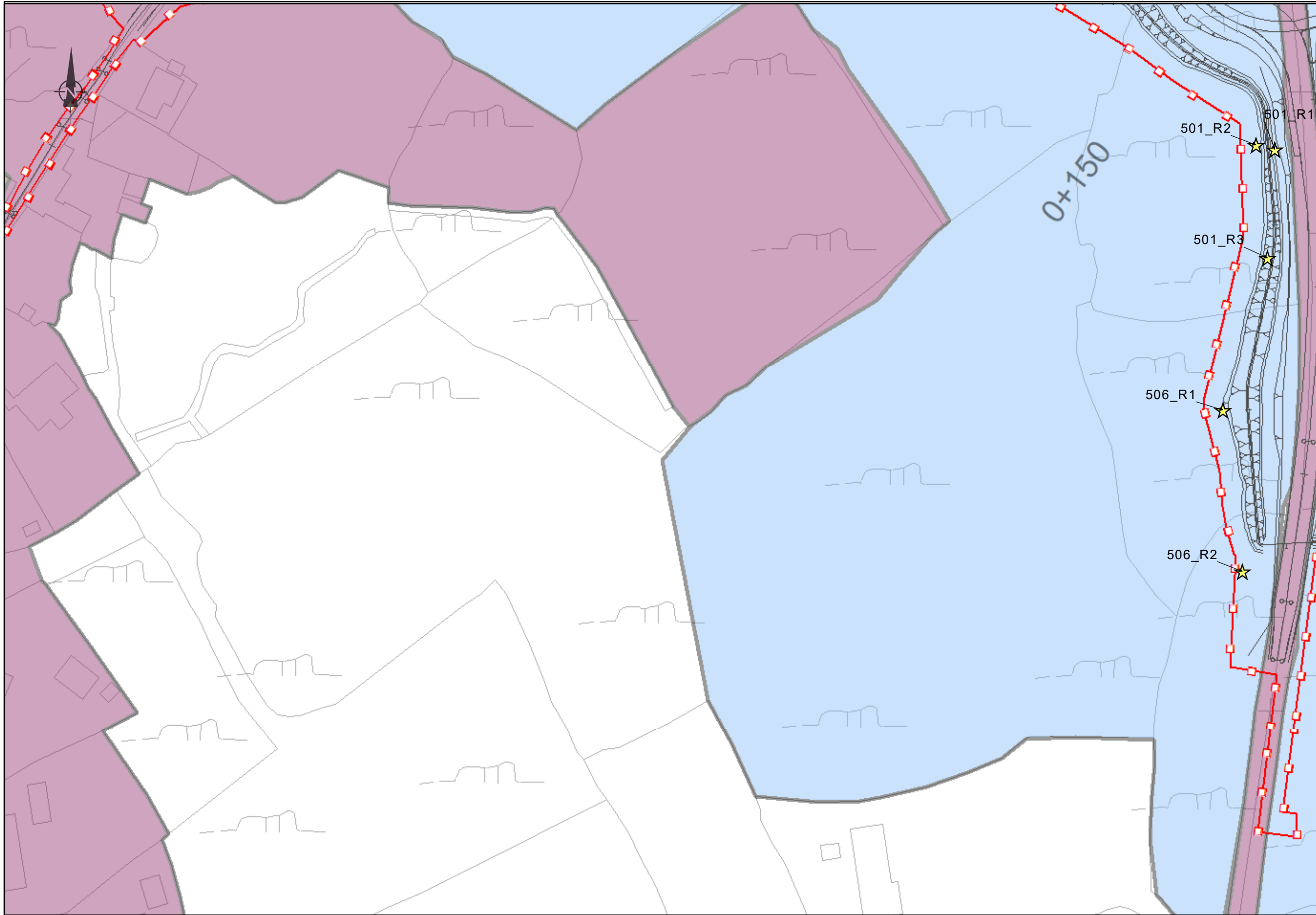
Issue	Date	By	Chkd	Appd
I1	30/08/2019	AM	MH	EMC

Drawing Title
Relevé Locations in Habitat Survey Areas which overlap with the Proposed Development Boundary
Sheet 16 of 120

Drawing Status

For Information

Job No	Drawing No	Issue
233985-00	Figure 2.4.016	I1



FOR INFORMATION

- Legend**
- ■ ■ City Boundary
 - Proposed Development Boundary
 - ▬ Proposed Road Development
 - ★ Relevé Location EIAR
 - ★ Relevé Locations 2019
- Habitat Survey Areas**
- Ann Gibbons Road (L13215)
 - EC09
 - EC14


San áireamh tá sonraíocht Shuirbhéireacht Ordánais Éireann arna atáirgeadh faoi Cheadúnas OSI Uimh. 2010/19CCMA/Comhairle Contae na Gaillimhe. Sáraíonn atáirgeadh neamhdaralthe cóipeacht Shuirbhéireacht Ordánais Éireann agus Rialtas na hÉireann. © Suirbhéireacht Ordánais Éireann, 2010.

© Suirbhéireacht Ordánais Éireann. Gach ceart ar chosaint. Uimhr cheadúnais 2010/19CCMA/Comhairle Contae na Gaillimhe.

Includes Ordnance Survey Ireland data reproduced under OSI Licence number 2010/19CCMA/Galway County Council. Unauthorised reproduction infringes Ordnance Survey Ireland and Government of Ireland copyright. © Ordnance Survey Ireland, 2010.

© Ordnance Survey Ireland. All rights reserved. Licence number 2010/19CCMA/Galway County Council.

Clients



Consultant

ARUP

Corporate House
City East Business Park
Ballybrit, Galway, Ireland

Tel +353 (0)91 460675
www.N6GalwayCity.ie
www.arup.ie

Job Title
N6 Galway City Ring Road

Scale: **1:1,000**

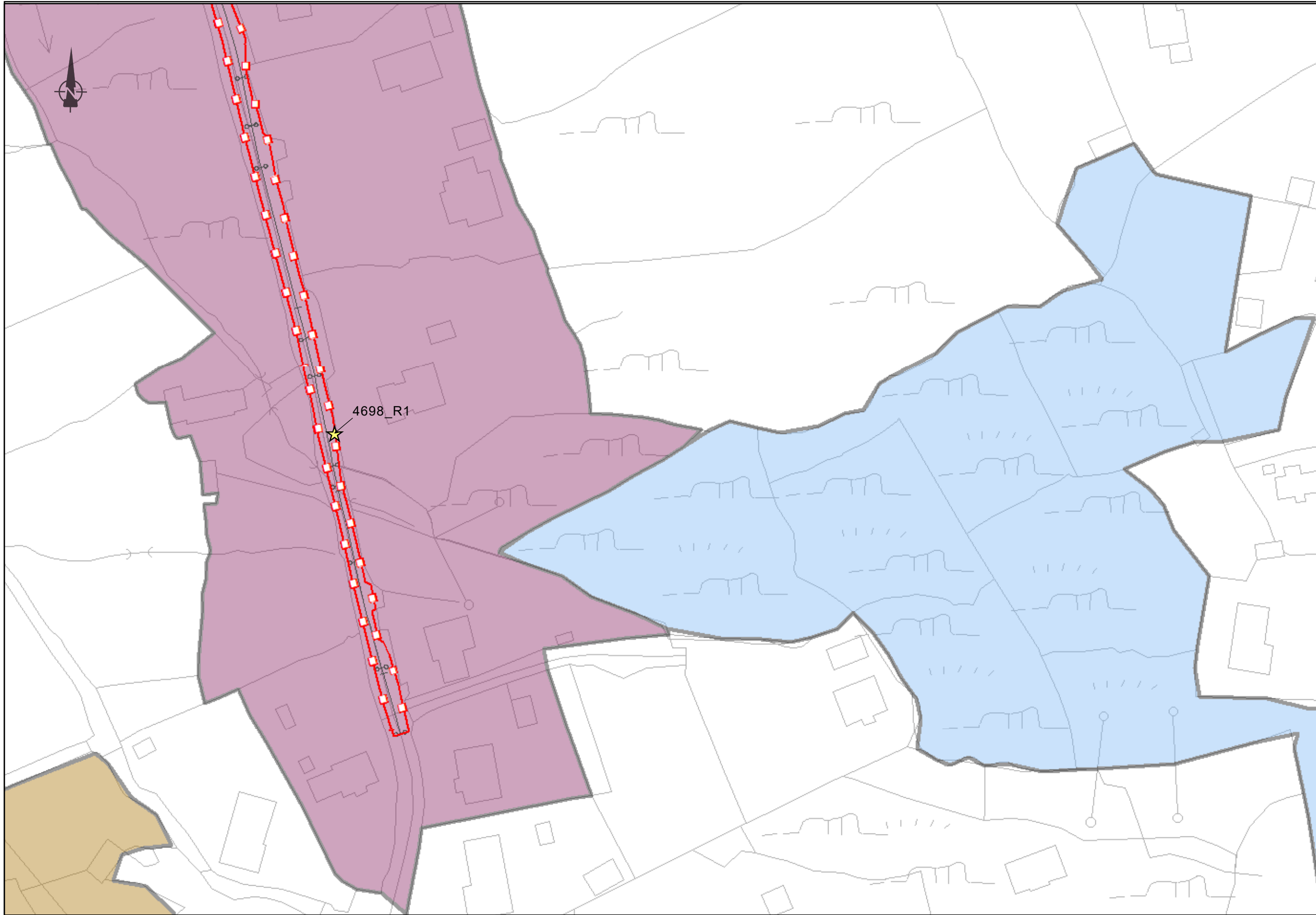
Date: **August 2019**

Issue	Date	By	Chkd	Appd
I1	30/08/2019	AM	MH	EMC

Drawing Title
Relevé Locations in Habitat Survey Areas which overlap with the Proposed Development Boundary
Sheet 17 of 120

Drawing Status
For Information

Job No	Drawing No	Issue
233985-00	Figure 2.4.017	I1



FOR INFORMATION

- Legend**
- ■ ■ City Boundary
 - Proposed Development Boundry
 - ▨ Proposed Road Development
 - ★ Relevé Location EIAR
 - ☆ Relevé Locations 2019
- Habitat Survey Areas**
- Ann Gibbons Road (L13215)
 - EC09
 - EC14


San áireamh tá sonraíocht Shuirbhéireacht Ordánais Éireann arna atáirgeadh faoi Cheadúnas OSI Uimh. 2010/19CCMA/Comhairle Contae na Gaillimhe. Sáraiton atáirgeadh neamhdaralthe cóipeacht Shuirbhéireacht Ordánais Éireann agus Rialtas na hÉireann. © Suirbhéireacht Ordánais Éireann, 2010.

© Suirbhéireacht Ordánais Éireann. Gach ceart ar chosaint. Uimhr cheadúnais 2010/19CCMA/Comhairle Contae na Gaillimhe.

Includes Ordnance Survey Ireland data reproduced under OSI Licence number 2010/19CCMA/Galway County Council. Unauthorised reproduction infringes Ordnance Survey Ireland and Government of Ireland copyright. © Ordnance Survey Ireland, 2010.

© Ordnance Survey Ireland. All rights reserved. Licence number 2010/19CCMA/Galway County Council.

Clients



Consultant

ARUP

Corporate House
City East Business Park
Ballybrit, Galway, Ireland

Tel +353 (0)91 460675
www.N6GalwayCity.ie
www.arup.ie

Job Title
N6 Galway City Ring Road

Scale: **1:1,000**

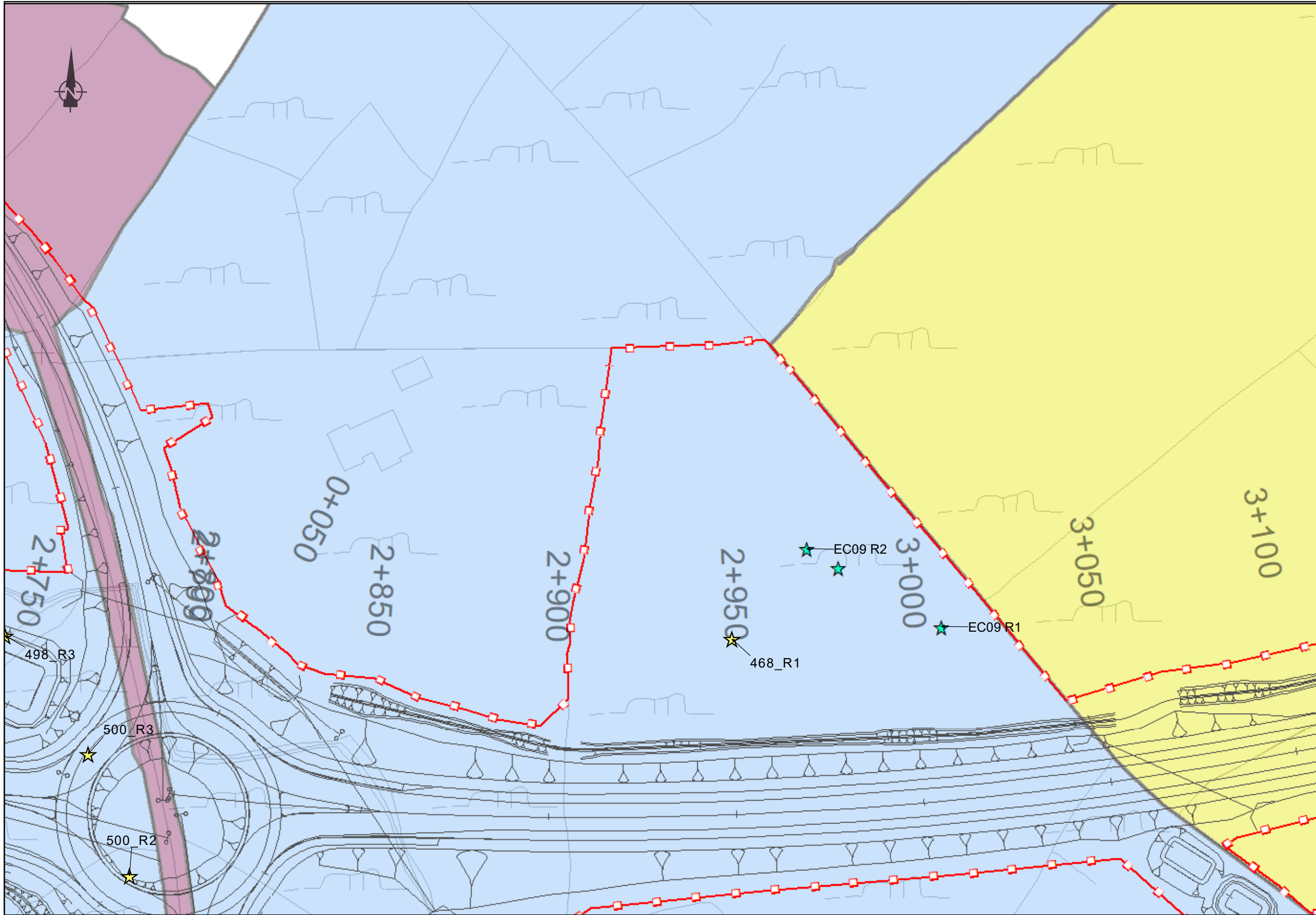
Date: **August 2019**

Issue	Date	By	Chkd	Appd
I1	30/08/2019	AM	MH	EMC

Drawing Title
Relevé Locations in Habitat Survey Areas which overlap with the Proposed Development Boundary
Sheet 18 of 120
Drawing Status

For Information

Job No	Drawing No	Issue
233985-00	Figure 2.4.018	I1



FOR INFORMATION

- Legend**
- ■ ■ City Boundary
 - Proposed Development Boundry
 - ▨ Proposed Road Development
 - ★ Relevé Location EIA
 - ★ Relevé Locations 2019
- Habitat Survey Areas**
- ▨ Ann Gibbons Road (L13215)
 - ▨ Ballard West to Ballard East
 - ▨ EC09


San áireamh tá sonraíocht Shuirbhéireacht Ordánais Éireann arna atáirgeadh faoi Cheadúnas OSI Uimh. 2010/19CCMA/Comhairle Contae na Gaillimhe. Sáraíonn atáirgeadh neamhúdarthaíthe cóipeacht Shuirbhéireacht Ordánais Éireann agus Rialtas na hÉireann. © Suirbhéireacht Ordánais Éireann, 2010.

© Suirbhéireacht Ordánais Éireann. Gach ceart ar chosaint. Uimh. cheadúnais 2010/19CCMA/Comhairle Contae na Gaillimhe.

Includes Ordnance Survey Ireland data reproduced under OSI Licence number 2010/19CCMA/Galway County Council. Unauthorised reproduction infringes Ordnance Survey Ireland and Government of Ireland copyright. © Ordnance Survey Ireland, 2010.

© Ordnance Survey Ireland. All rights reserved. Licence number 2010/19CCMA/Galway County Council.

Clients



Consultant

Corporate House
City East Business Park
Ballybrit, Galway, Ireland

Tel +353 (0)91 460675
www.N6GalwayCity.ie
www.arup.ie

Job Title
N6 Galway City Ring Road

Scale: **1:1,000**

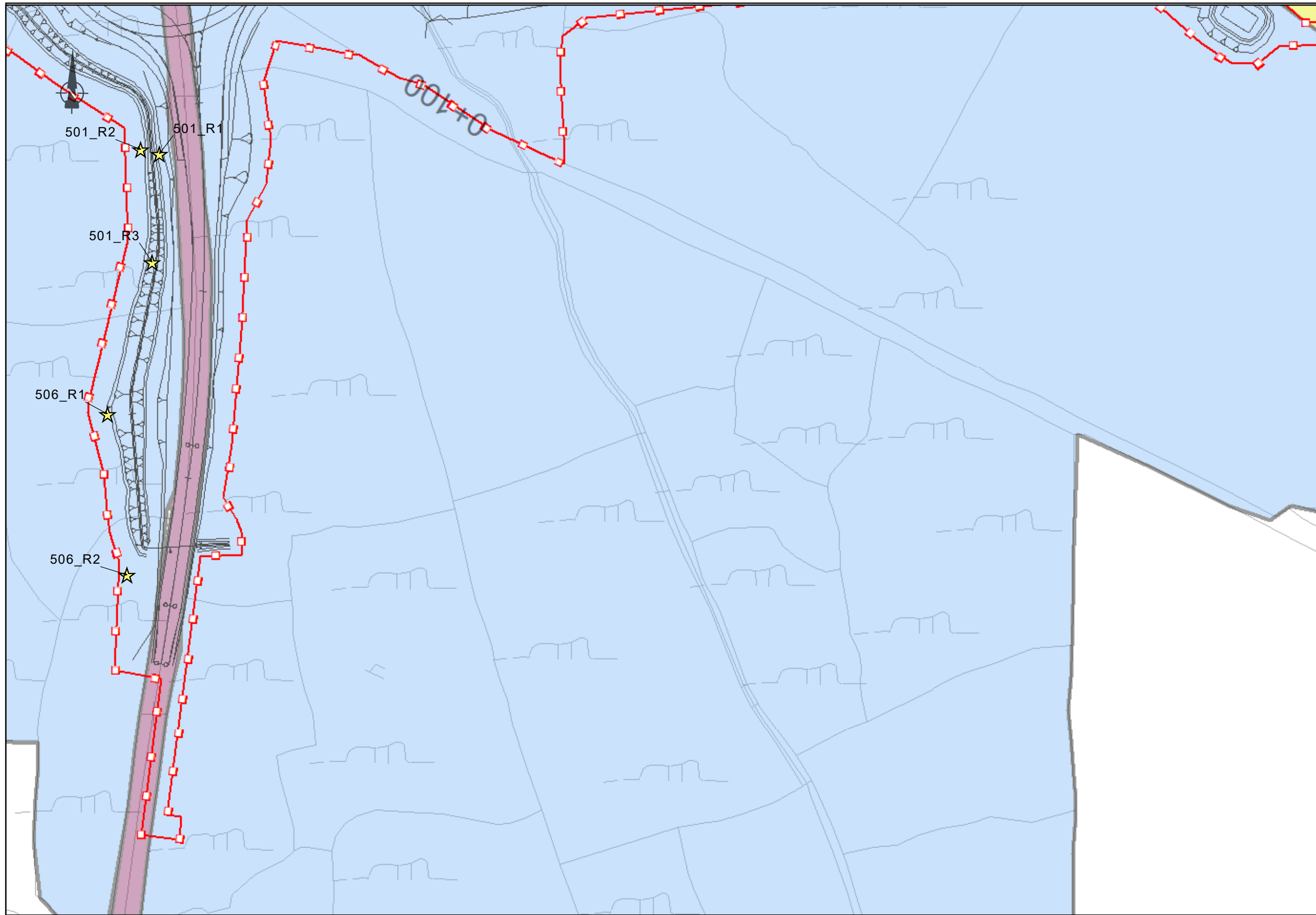
Date: **August 2019**

Issue	Date	By	Chkd	Appd
I1	30/08/2019	AM	MH	EMC

Drawing Title
Relevé Locations in Habitat Survey Areas which overlap with the Proposed Development Boundary
Sheet 19 of 120
Drawing Status

For Information

Job No	Drawing No	Issue
233985-00	Figure 2.4.019	I1



FOR INFORMATION

Legend

- ■ ■ City Boundary
- Proposed Development Boundary
- ▨ Proposed Road Development
- ★ Relevé Location EIA
- ☆ Relevé Locations 2019

Habitat Survey Areas

- ▨ Ann Gibbons Road (L13215)
- ▨ Ballard West to Ballard East
- ▨ EC09

San áireamh tá sonraíocht Shuirbhíreacht Ordánais Éireann arna atáirgeadh faoi Cheadúnas OSI Uimh. 2010/19CCMA/Comhairle Contae na Gaillimhe. Sáraíonn atáirgeadh neamhúdaraithe cóipcheart Shuirbhíreacht Ordánais Éireann agus Rialtas na hÉireann. © Suirbhíreacht Ordánais Éireann, 2010.

© Suirbhíreacht Ordánais Éireann. Gach ceart ar chosaint. Uimhír cheadúnais 2010/19CCMA/Comhairle Contae na Gaillimhe.

Includes Ordnance Survey Ireland data reproduced under OSI Licence number 2010/19CCMA/Galway County Council. Unauthorised reproduction infringes Ordnance Survey Ireland and Government of Ireland copyright. © Ordnance Survey Ireland, 2010.

© Ordnance Survey Ireland. All rights reserved. Licence number 2010/19CCMA/Galway County Council.

Clients

Key Plan

Consultant

ARUP

Corporate House
City East Business Park
Ballybrit, Galway, Ireland

Tel +353 (0)91 460675
www.N6GalwayCity.ie
www.arup.ie

Job Title

N6 Galway City Ring Road

Scale: **1:1,000**

Date: **August 2019**

Issue	Date	By	Chkd	Appd
I1	30/08/2019	AM	MH	EMC

Drawing Title

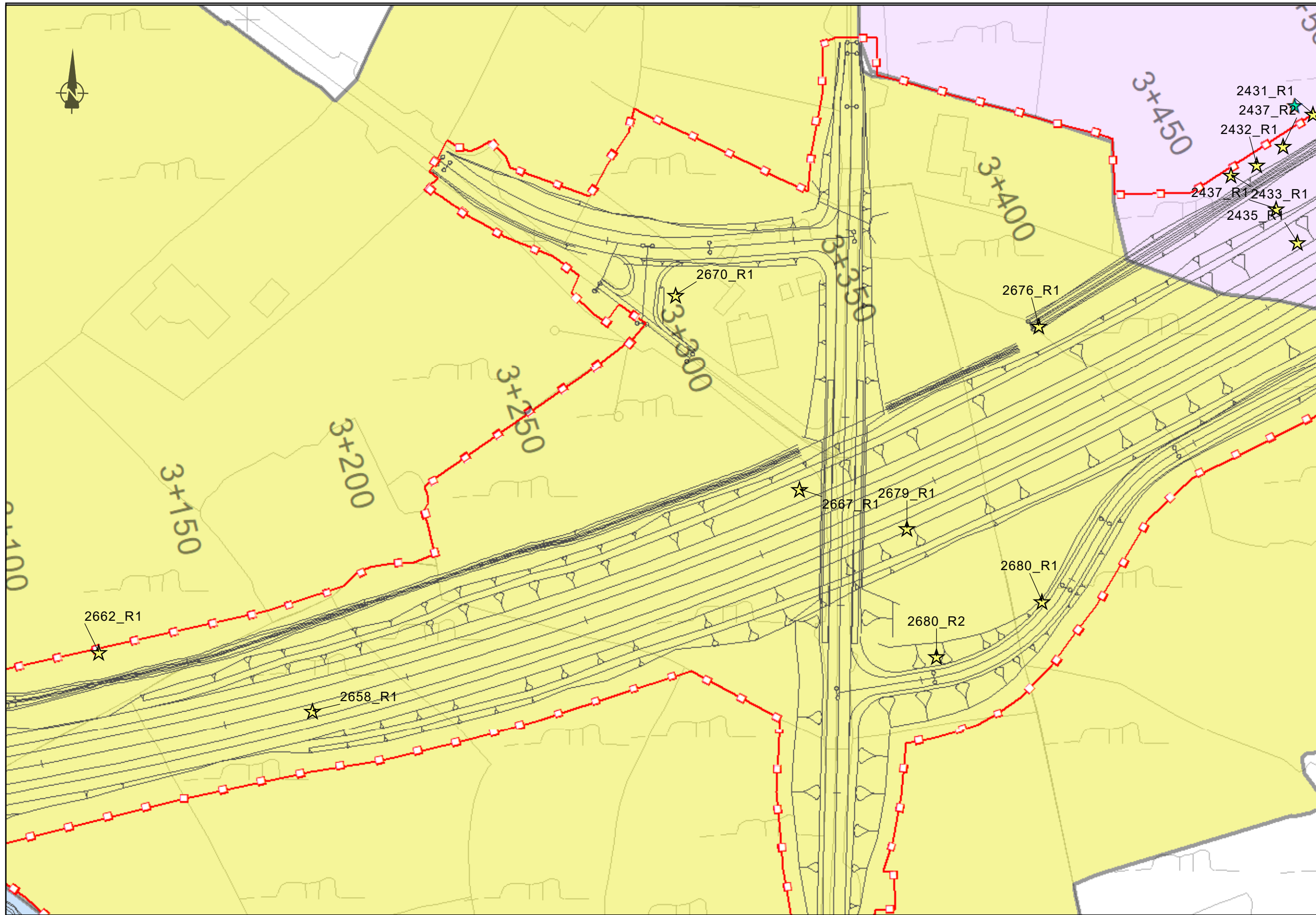
Relevé Locations in Habitat Survey Areas which overlap with the Proposed Development Boundary

Sheet 20 of 120

Drawing Status

For Information

Job No	Drawing No	Issue
233985-00	Figure 2.4.020	I1



FOR INFORMATION

Legend

- ■ ■ City Boundary
- Proposed Development Boundary
- ▨ Proposed Road Development
- ★ Relevé Location EIAR
- ★ Relevé Locations 2019

Habitat Survey Areas

- Ballard West to Ballard East
- EC09
- EC18


San áireamh tá sonraíocht Shuirbhéireacht Ordánais Éireann arna atáirgeadh faoi Cheadúnas OSI Uimh. 2010/19CCMA/Comhairle Contae na Gaillimhe. Sáraíonn atáirgeadh neamhdarálthe cóipeacht Shuirbhéireacht Ordánais Éireann agus Rialtas na hÉireann. © Suirbhéireacht Ordánais Éireann, 2010.

© Suirbhéireacht Ordánais Éireann. Gach ceart ar chosaint. Uimhr cheadúnais 2010/19CCMA/Comhairle Contae na Gaillimhe.

Includes Ordnance Survey Ireland data reproduced under OSI Licence number 2010/19CCMA/Galway County Council. Unauthorised reproduction infringes Ordnance Survey Ireland and Government of Ireland copyright. © Ordnance Survey Ireland, 2010.

© Ordnance Survey Ireland. All rights reserved. Licence number 2010/19CCMA/Galway County Council.

Clients



Consultant

ARUP

Corporate House
City East Business Park
Ballybrit, Galway, Ireland

Tel +353 (0)91 460675
www.N6GalwayCity.ie
www.arup.ie

Job Title
N6 Galway City Ring Road

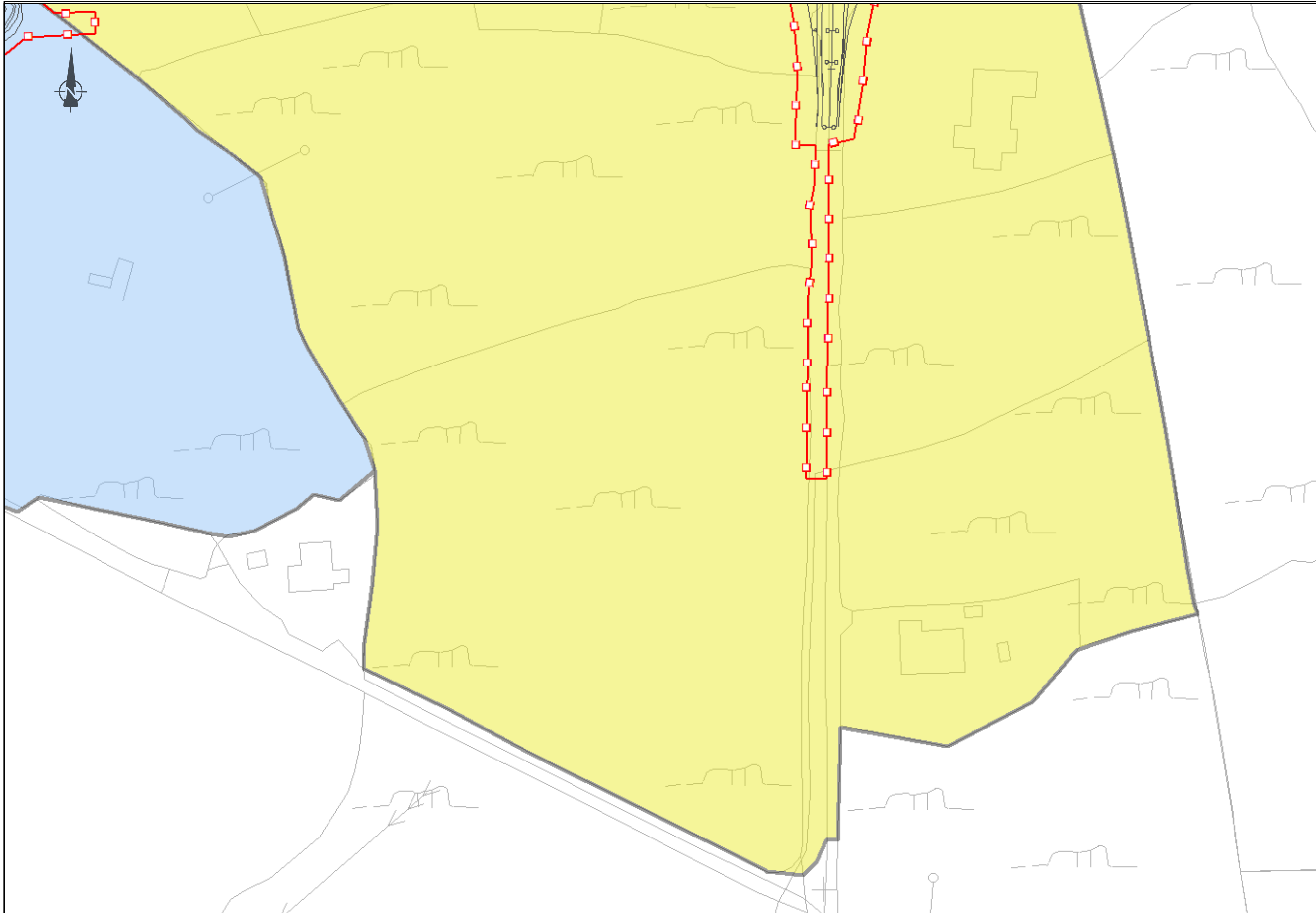
Scale: **1:1,000**

Date: **August 2019**

Issue	Date	By	Chkd	Appd
I1	30/08/2019	AM	MH	EMC

Drawing Title
Relevé Locations in Habitat Survey Areas which overlap with the Proposed Development Boundary
Sheet 21 of 120
Drawing Status
For Information

Job No	Drawing No	Issue
233985-00	Figure 2.4.021	I1



FOR INFORMATION

- Legend**
- ■ ■ City Boundary
 - Proposed Development Boundry
 - ▨ Proposed Road Development
 - ★ Relevé Location EIAE
 - ☆ Relevé Locations 2019
- Habitat Survey Areas**
- Ballard West to Ballard East
 - EC09


San áireamh tá sonraíocht Shuirbhéireacht Ordánais Éireann arna atáirgeadh faoi Cheadúnas OSI Uimh. 2010/19CCMA/Comhairle Contae na Gaillimhe. Sáraíonn atáirgeadh neamh-daralthe cóipeacht Shuirbhéireacht Ordánais Éireann agus Rialtas na hÉireann. © Suirbhéireacht Ordánais Éireann, 2010.

© Suirbhéireacht Ordánais Éireann. Gach ceart ar chosaint. Uimhir cheadúnais 2010/19CCMA/Comhairle Contae na Gaillimhe.

Includes Ordnance Survey Ireland data reproduced under OSI Licence number 2010/19CCMA/Galway County Council. Unauthorised reproduction infringes Ordnance Survey Ireland and Government of Ireland copyright. © Ordnance Survey Ireland, 2010.

© Ordnance Survey Ireland. All rights reserved. Licence number 2010/19CCMA/Galway County Council.

Clients



Consultant

Corporate House
City East Business Park
Ballybrit, Galway, Ireland

Tel +353 (0)91 460675
www.N6GalwayCity.ie
www.arup.ie

Job Title
N6 Galway City Ring Road

Scale: **1:1,000**

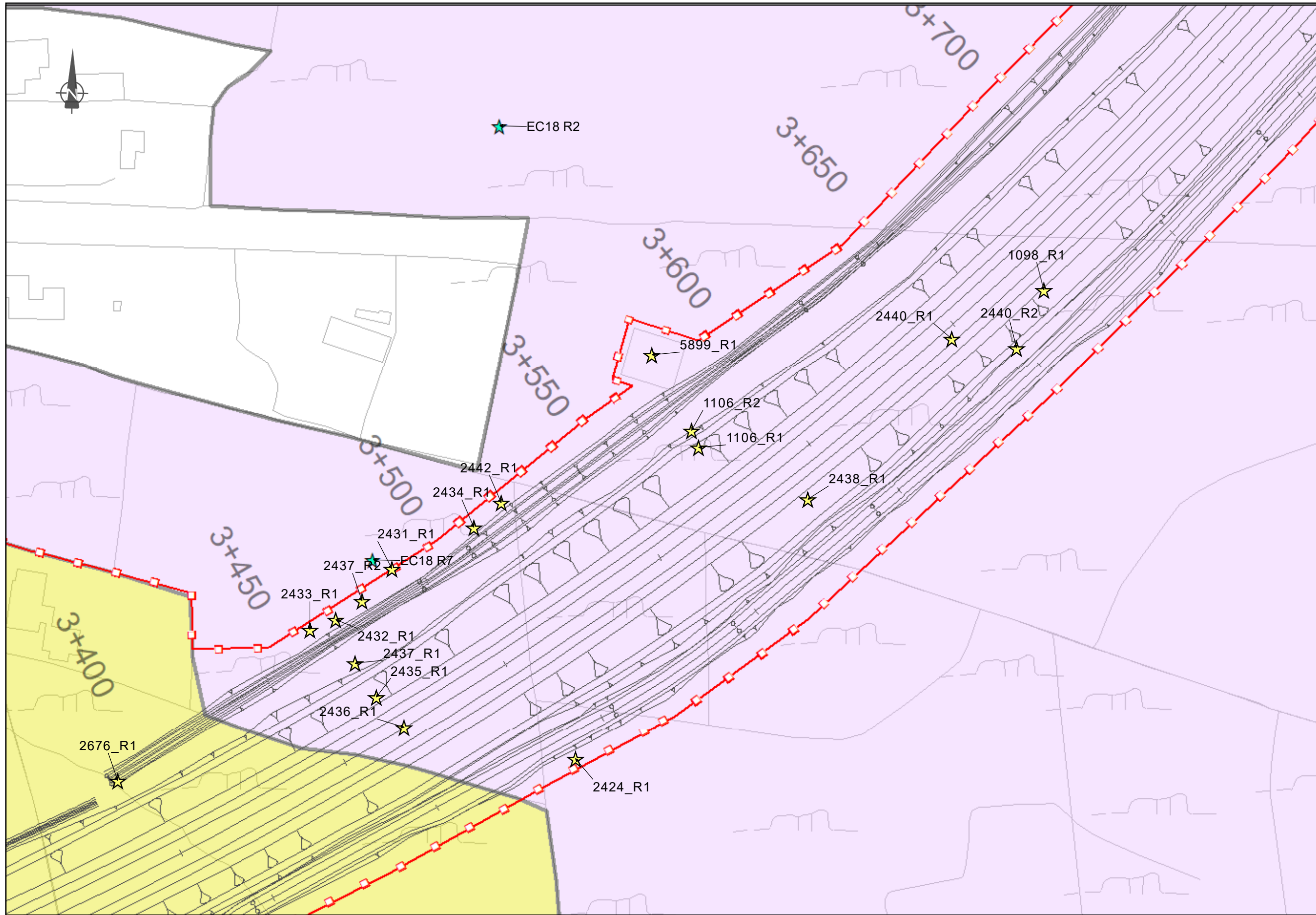
Date: **August 2019**

Issue	Date	By	Chkd	Appd
I1	30/08/2019	AM	MH	EMC

Drawing Title
Relevé Locations in Habitat Survey Areas which overlap with the Proposed Development Boundary
Sheet 22 of 120
Drawing Status

For Information

Job No	Drawing No	Issue
233985-00	Figure 2.4.022	I1



FOR INFORMATION

Legend

- ■ ■ City Boundary
- Proposed Development Boundary
- ▨ Proposed Road Development
- ★ Relevé Location EIAR
- ★ Relevé Locations 2019

Habitat Survey Areas

- ▨ Ballard West to Ballard East
- ▨ EC18

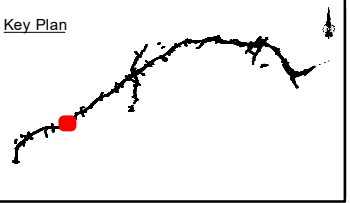
San áireamh tá sonraíochtaí Shuirbhéireacht Ordánais Éireann arna atáirgeadh faoi Cheadúnas OSI Uimh. 2010/19CCMA/Comhairle Contae na Gaillimhe. Sáraíonn atáirgeadh neamh-daralthe cóipeacht Shuirbhéireacht Ordánais Éireann agus Rialtas na hÉireann. © Suirbhéireacht Ordánais Éireann, 2010.

© Suirbhéireacht Ordánais Éireann. Gach ceart ar chosaint. Uimh. cheadúnais 2010/19CCMA/Comhairle Contae na Gaillimhe.

Includes Ordnance Survey Ireland data reproduced under OSI Licence number 2010/19CCMA/Galway County Council. Unauthorised reproduction infringes Ordnance Survey Ireland and Government of Ireland copyright. © Ordnance Survey Ireland, 2010.

© Ordnance Survey Ireland. All rights reserved. Licence number 2010/19CCMA/Galway County Council.

Clients



Consultant

Corporate House
City East Business Park
Ballybrit, Galway, Ireland

Tel +353 (0)91 460675
www.N6GalwayCity.ie
www.arup.ie

Job Title
N6 Galway City Ring Road

Scale: **1:1,000**

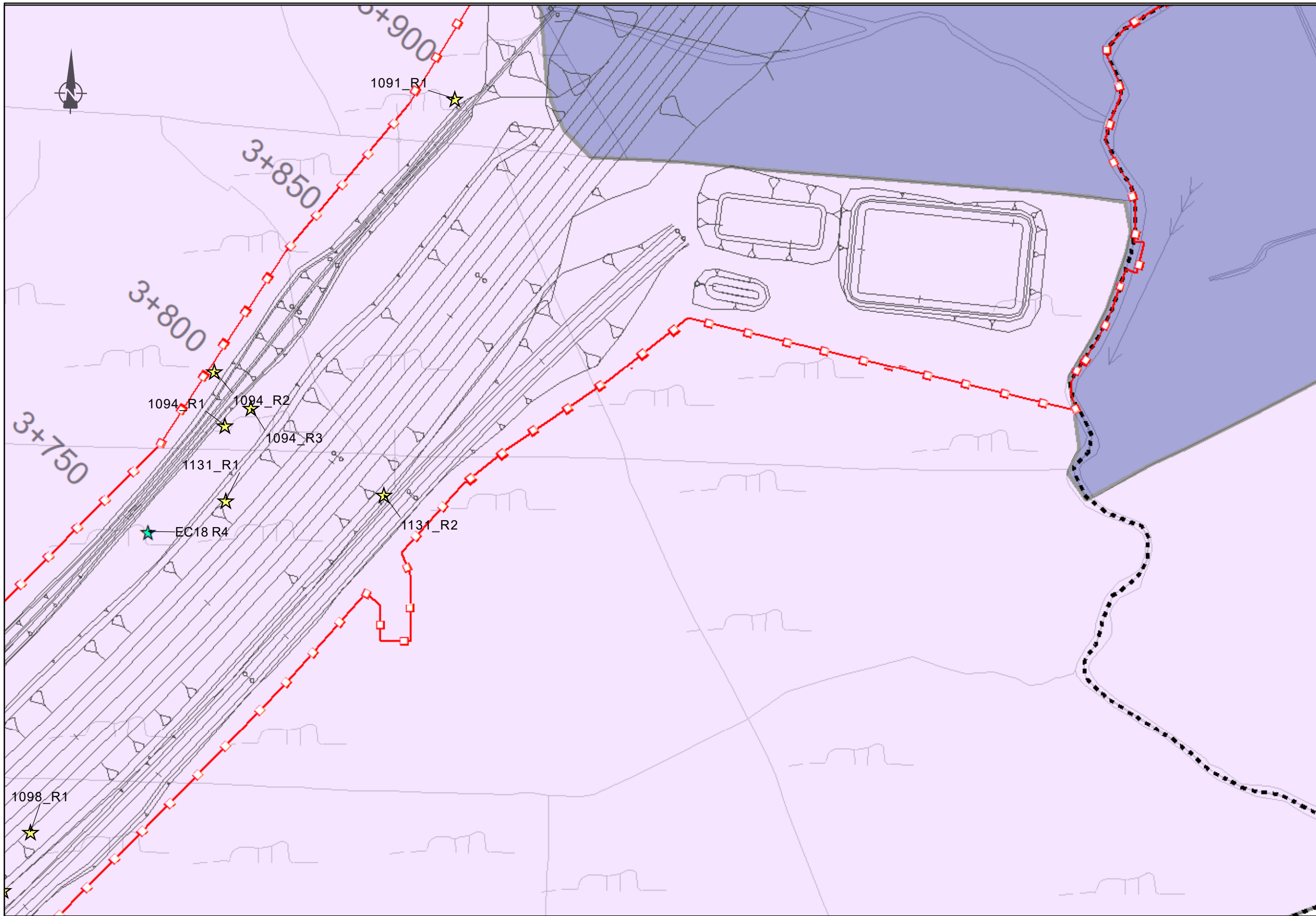
Date: **August 2019**

Issue	Date	By	Chkd	Appd
I1	30/08/2019	AM	MH	EMC

Drawing Title
Relevé Locations in Habitat Survey Areas which overlap with the Proposed Development Boundary
Sheet 23 of 120
Drawing Status

For Information

Job No	Drawing No	Issue
233985-00	Figure 2.4.023	I1



FOR INFORMATION

Legend

- ■ ■ City Boundary
- Proposed Development Boundary
- ▨ Proposed Road Development
- ★ Relevé Location EIAR
- ☆ Relevé Locations 2019

Habitat Survey Areas

- Cappagh
- EC18

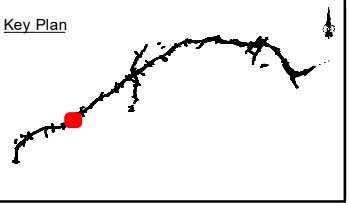
San áireamh tá sonraíocht Shuirbhéireacht Ordánais Éireann arna atáirgeadh faoi Cheadúnas OSI Uimh. 2010/19CCMA/Comhairle Contae na Gaillimhe. Sáraíonn atáirgeadh neamh-daralthe cóipeacht Shuirbhéireacht Ordánais Éireann agus Rialtas na hÉireann. © Suirbhéireacht Ordánais Éireann, 2010.

© Suirbhéireacht Ordánais Éireann. Gach ceart ar chosaint. Uimh. cheadúnais 2010/19CCMA/Comhairle Contae na Gaillimhe.

Includes Ordnance Survey Ireland data reproduced under OSI Licence number 2010/19CCMA/Galway County Council. Unauthorised reproduction infringes Ordnance Survey Ireland and Government of Ireland copyright. © Ordnance Survey Ireland, 2010.

© Ordnance Survey Ireland. All rights reserved. Licence number 2010/19CCMA/Galway County Council.

Clients



Consultant

ARUP

Corporate House
City East Business Park
Ballybrit, Galway, Ireland

Tel +353 (0)91 460675
www.N6GalwayCity.ie
www.arup.ie

Job Title
N6 Galway City Ring Road

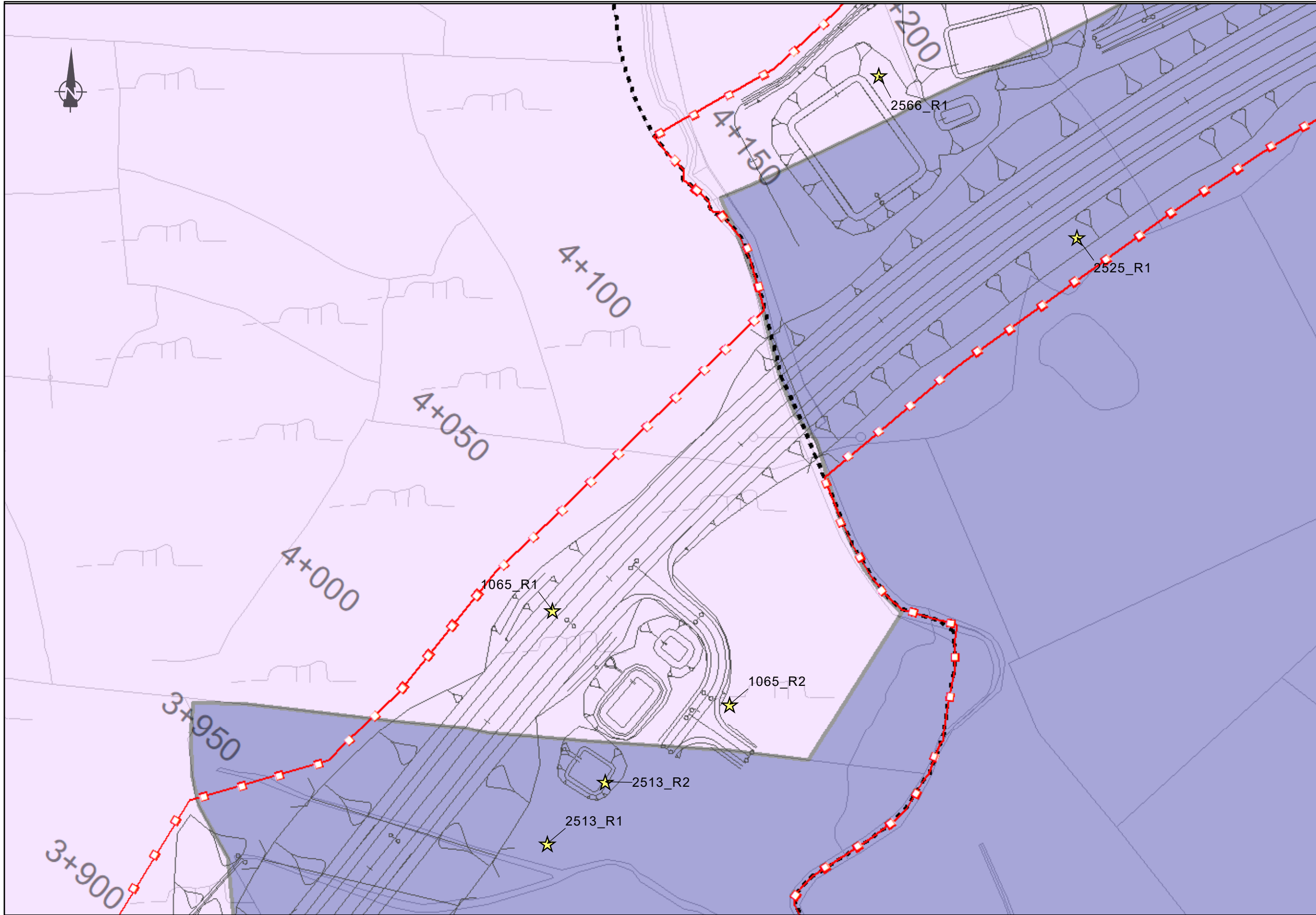
Scale: **1:1,000**

Date: **August 2019**

I1	30/08/2019	AM	MH	EMC
Issue	Date	By	Chkd	Appd

Drawing Title
Relevé Locations in Habitat Survey Areas which overlap with the Proposed Development Boundary
Sheet 24 of 120
Drawing Status
For Information

Job No	Drawing No	Issue
233985-00	Figure 2.4.024	11



FOR INFORMATION

Legend

- City Boundary
- Proposed Development Boundry
- Proposed Road Development
- Relevé Location EIAR
- Relevé Locations 2019

Habitat Survey Areas

- Cappagh
- EC18

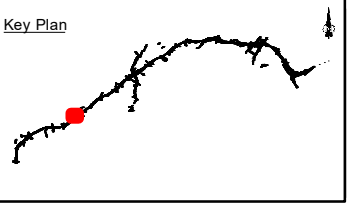
San áireamh tá sonraíocht Shuirbhéireacht Ordánais Éireann arna atáirgeadh faoi Cheadúnas OSI Uimh. 2010/19CCMA/Comhairle Contae na Gallimhe. Sáráirion atáirgeadh neamhúdaraithe cóipeacht Shuirbhéireacht Ordánais Éireann agus Rialtas na hÉireann. © Suirbhéireacht Ordánais Éireann, 2010.

© Suirbhéireacht Ordánais Éireann. Gach ceart ar chosaint. Uimh. cheadúnais 2010/19CCMA/Comhairle Contae na Gallimhe.

Includes Ordnance Survey Ireland data reproduced under OSI Licence number 2010/19CCMA/Galway County Council. Unauthorised reproduction infringes Ordnance Survey Ireland and Government of Ireland copyright. © Ordnance Survey Ireland, 2010.

© Ordnance Survey Ireland. All rights reserved. Licence number 2010/19CCMA/Galway County Council.

Clients



Consultant

ARUP

Corporate House
City East Business Park
Ballybrit, Galway, Ireland

Tel +353 (0)91 460675
www.N6GalwayCity.ie
www.arup.ie

Job Title
N6 Galway City Ring Road

Scale: **1:1,000**

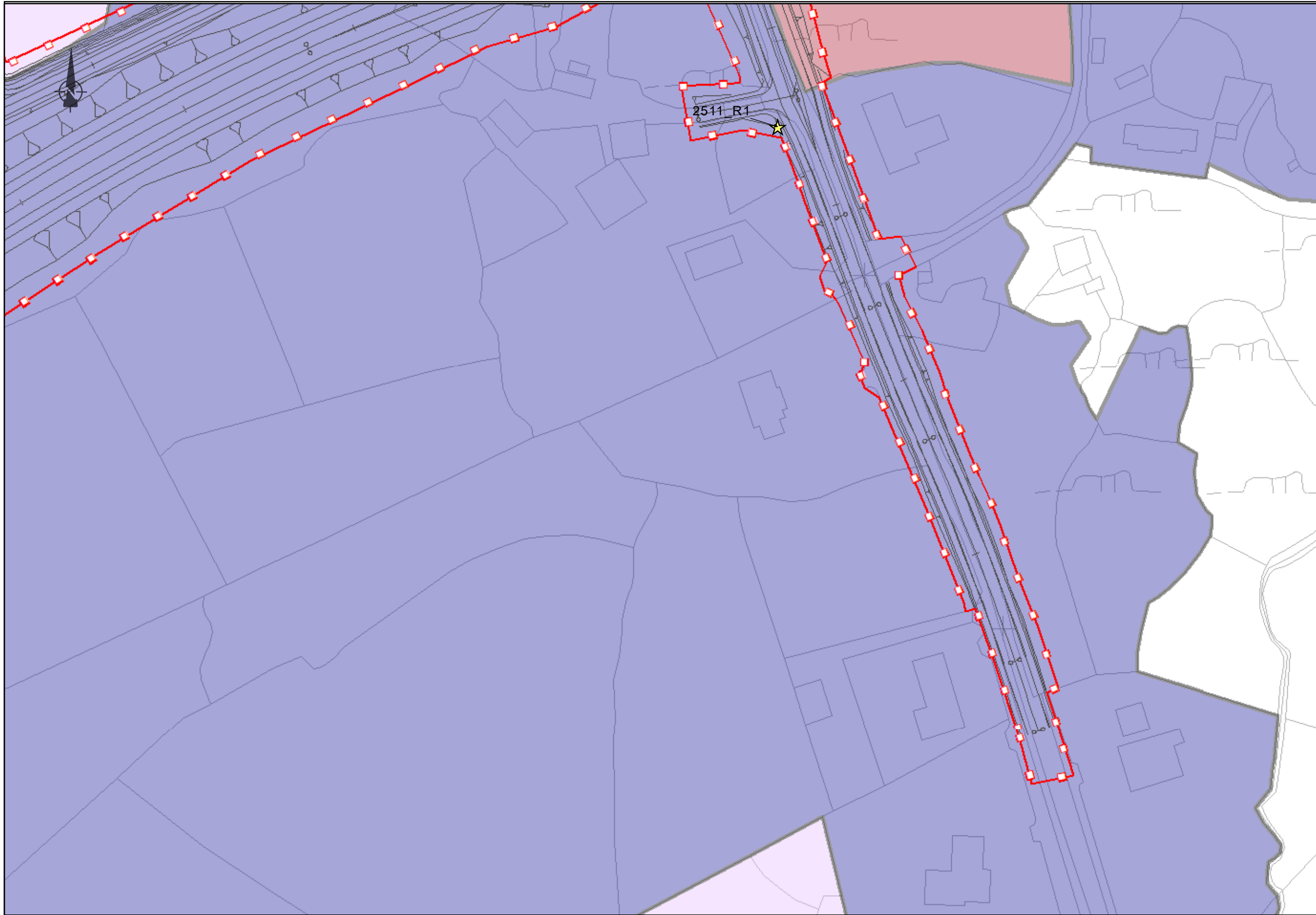
Date: **August 2019**

I1	30/08/2019	AM	MH	EMC
Issue	Date	By	Chkd	Appd

Drawing Title
Relevé Locations in Habitat Survey Areas which overlap with the Proposed Development Boundary
Sheet 25 of 120
Drawing Status

For Information

Job No	Drawing No	Issue
233985-00	Figure 2.4.025	I1



FOR INFORMATION

- Legend**
- ■ ■ City Boundary
 - Proposed Development Boundary
 - ▨ Proposed Road Development
 - ★ Relevé Location EIA
 - ★ Relevé Locations 2019
- Habitat Survey Areas**
- Cappagh
 - EC18
 - EC20

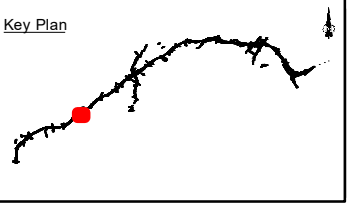
San áireamh tá sonraíocht Shuirbhéireacht Ordánais Éireann arna atáirgeadh faoi Cheadúnas OSI Uimh. 2010/19CCMA/Comhairle Contae na Gaillimhe. Sáraíonn atáirgeadh neamh-daralthe cóipeacht Shuirbhéireacht Ordánais Éireann agus Rialtas na hÉireann. © Suirbhéireacht Ordánais Éireann, 2010.

© Suirbhéireacht Ordánais Éireann. Gach ceart ar chosaint. Uimh. cheadúnais 2010/19CCMA/Comhairle Contae na Gaillimhe.

Includes Ordnance Survey Ireland data reproduced under OSI Licence number 2010/19CCMA/Galway County Council. Unauthorised reproduction infringes Ordnance Survey Ireland and Government of Ireland copyright. © Ordnance Survey Ireland, 2010.

© Ordnance Survey Ireland. All rights reserved. Licence number 2010/19CCMA/Galway County Council.

Clients



Consultant

ARUP

Corporate House
City East Business Park
Ballybrit, Galway, Ireland

Tel +353 (0)91 460675
www.N6GalwayCity.ie
www.arup.ie

Job Title
N6 Galway City Ring Road

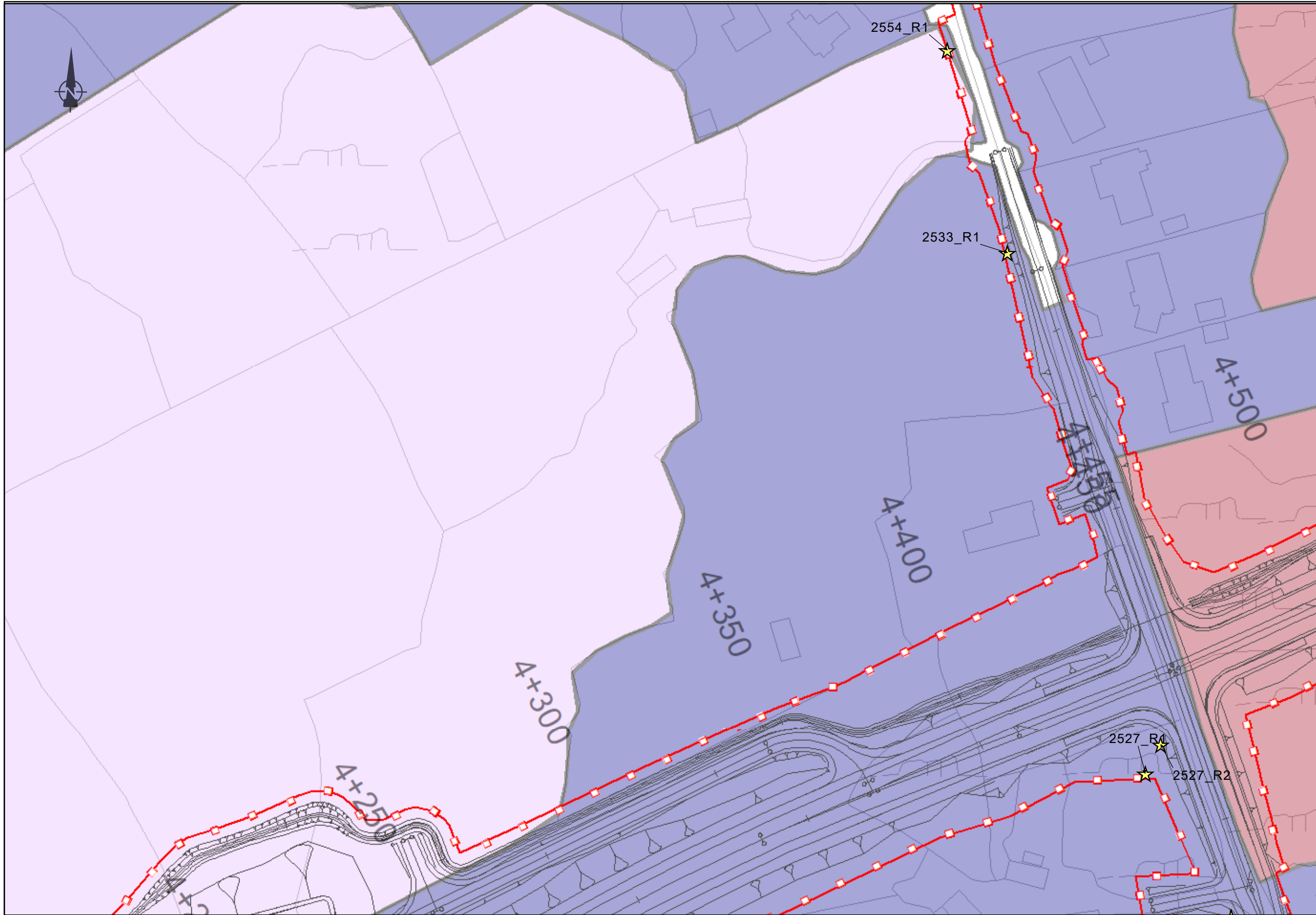
Scale: **1:1,000**

Date: **August 2019**

Issue	Date	By	Chkd	Appd
I1	30/08/2019	AM	MH	EMC

Drawing Title
Relevé Locations in Habitat Survey Areas which overlap with the Proposed Development Boundary
Sheet 26 of 120
Drawing Status
For Information

Job No	Drawing No	Issue
233985-00	Figure 2.4.026	I1



FOR INFORMATION

Legend

- City Boundary
- - - Proposed Development Boundry
- ▨ Proposed Road Development
- ★ Relevé Location EIAR
- ★ Relevé Locations 2019

Habitat Survey Areas

- █ Cappagh
- █ EC18
- █ EC20

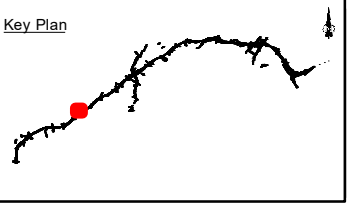
San áireamh tá sonraíocht Shuirbhéireacht Ordánais Éireann arna atáirgeadh faoi Cheadúnas OSI Uimh. 2010/19CCMA/Comhairle Contae na Gaillimhe. Sáraíonn atáirgeadh neamhúdarthaíche cóipeacht Shuirbhéireacht Ordánais Éireann agus Rialtas na hÉireann. © Suirbhéireacht Ordánais Éireann, 2010.

© Suirbhéireacht Ordánais Éireann. Gach ceart ar chosaint. Uimh. cheadúnais 2010/19CCMA/Comhairle Contae na Gaillimhe.

Includes Ordnance Survey Ireland data reproduced under OSI Licence number 2010/19CCMA/Galway County Council. Unauthorised reproduction infringes Ordnance Survey Ireland and Government of Ireland copyright. © Ordnance Survey Ireland, 2010.

© Ordnance Survey Ireland. All rights reserved. Licence number 2010/19CCMA/Galway County Council.

Clients



Consultant

ARUP

Corporate House
City East Business Park
Ballybrit, Galway, Ireland

Tel +353 (0)91 460675
www.N6GalwayCity.ie
www.arup.ie

Job Title
N6 Galway City Ring Road

Scale: **1:1,000**

Date: **August 2019**

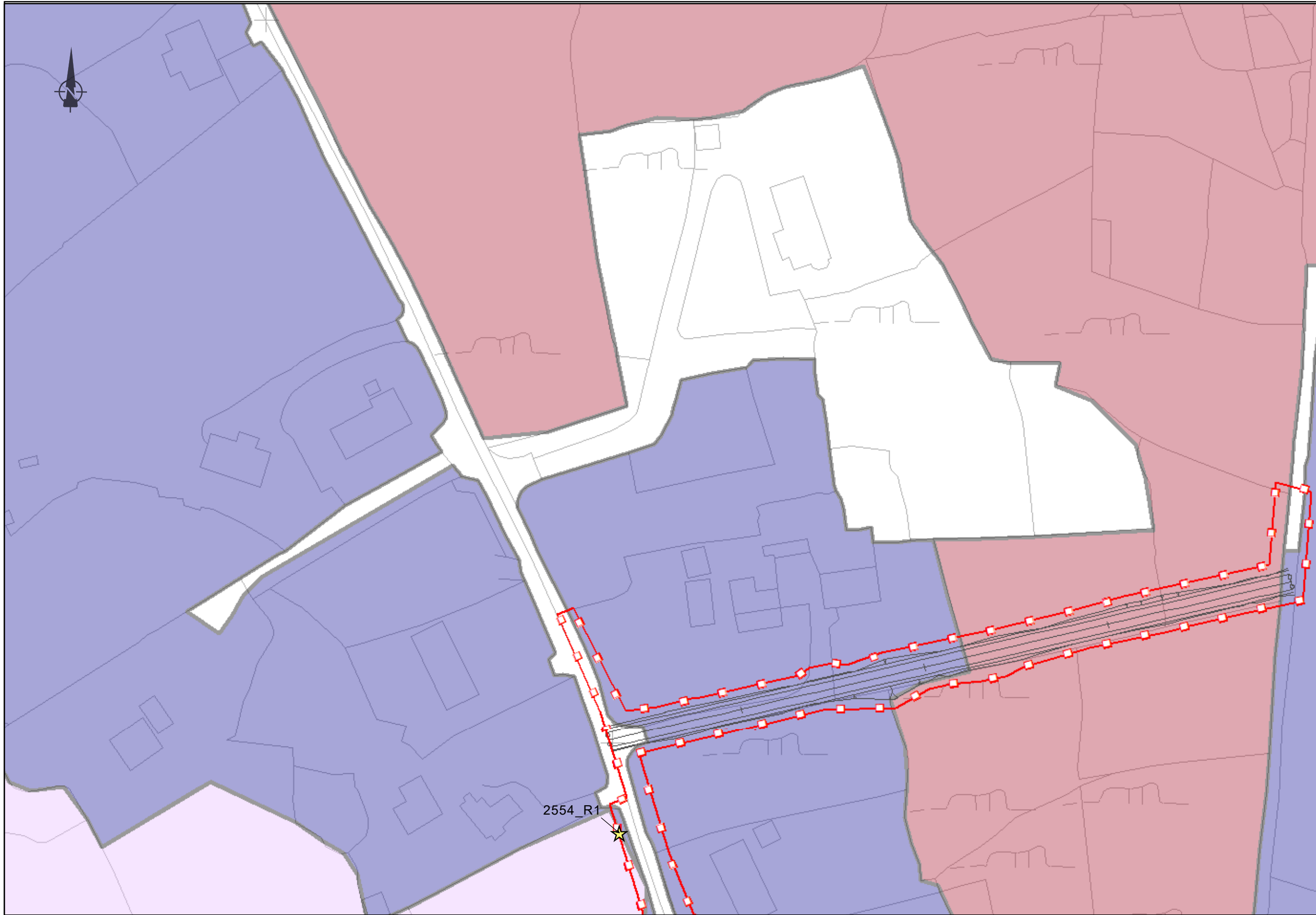
Issue	Date	By	Chkd	Appd
I1	30/08/2019	AM	MH	EMC

Drawing Title
Relevé Locations in Habitat Survey Areas which overlap with the Proposed Development Boundary
Sheet 27 of 120

Drawing Status

For Information

Job No	Drawing No	Issue
233985-00	Figure 2.4.027	I1



FOR INFORMATION

- Legend**
- ■ ■ City Boundary
 - Proposed Development Boundry
 - ▨ Proposed Road Development
 - ★ Relevé Location EIA
 - ★ Relevé Locations 2019
- Habitat Survey Areas**
- Cappagh
 - EC18
 - EC20

San áireamh tá sonraíocht Shuirbhéireacht Ordánais Éireann arna atáirgeadh faoi Cheadúnas OSI Uimh. 2010/19CCMA/Comhairle Contae na Gaillimhe. Sáraíonn atáirgeadh neamh-daralthe cóipeacht Shuirbhéireacht Ordánais Éireann agus Rialtas na hÉireann. © Suirbhéireacht Ordánais Éireann, 2010.

© Suirbhéireacht Ordánais Éireann. Gach ceart ar chosaint. Uimh. cheadúnais 2010/19CCMA/Comhairle Contae na Gaillimhe.

Includes Ordnance Survey Ireland data reproduced under OSI Licence number 2010/19CCMA/Galway County Council. Unauthorised reproduction infringes Ordnance Survey Ireland and Government of Ireland copyright. © Ordnance Survey Ireland, 2010.

© Ordnance Survey Ireland. All rights reserved. Licence number 2010/19CCMA/Galway County Council.

Clients

Key Plan

Consultant

ARUP

Corporate House
City East Business Park
Ballybrit, Galway, Ireland

Tel +353 (0)91 460675
www.N6GalwayCity.ie
www.arup.ie

Job Title

N6 Galway City Ring Road

Scale: 1:1,000

Date: August 2019

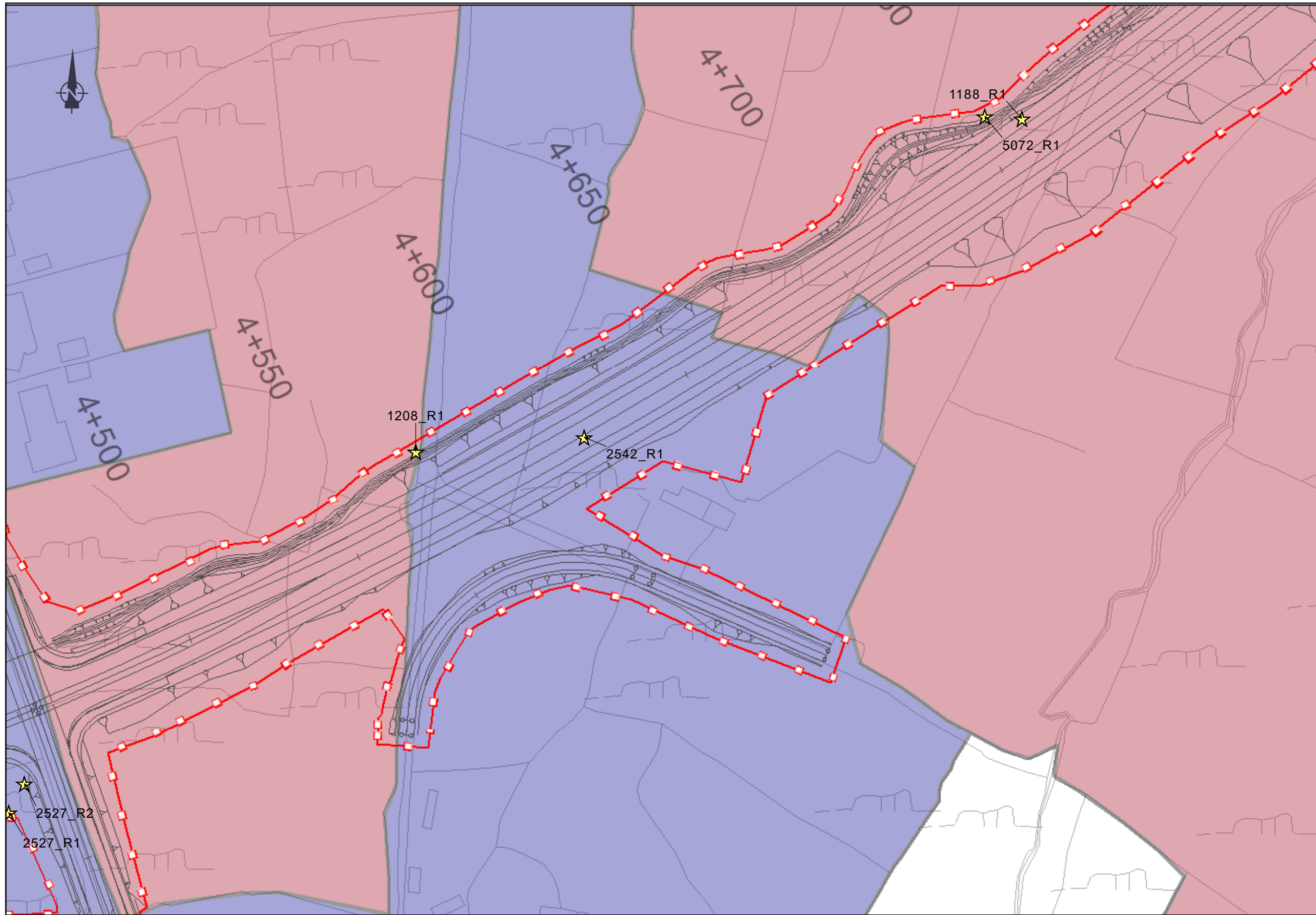
Issue	Date	By	Chkd	Appd
I1	30/08/2019	AM	MH	EMC

Drawing Title
Relevé Locations in Habitat Survey Areas which overlap with the Proposed Development Boundary
Sheet 28 of 120

Drawing Status

For Information

Job No	Drawing No	Issue
233985-00	Figure 2.4.028	I1



FOR INFORMATION

Legend

- ■ ■ City Boundary
- Proposed Development Boundry
- ▨ Proposed Road Development
- ★ Relevé Location EIA
- ★ Relevé Locations 2019

Habitat Survey Areas

- Cappagh
- EC20

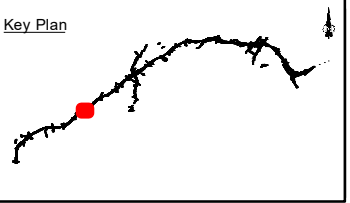
San áireamh tá sonraíocht Shuirbhéireacht Ordánais Éireann arna atáirgeadh faoi Cheadúnas OSI Uimh. 2010/19CCMA/Comhairle Contae na Gaillimhe. Sáraíonn atáirgeadh neamh-daralthe cóipeacht Shuirbhéireacht Ordánais Éireann agus Rialtas na hÉireann. © Suirbhéireacht Ordánais Éireann, 2010.

© Suirbhéireacht Ordánais Éireann. Gach ceart ar chosaint. Uimhír cheadúnais 2010/19CCMA/Comhairle Contae na Gaillimhe.

Includes Ordnance Survey Ireland data reproduced under OSI Licence number 2010/19CCMA/Galway County Council. Unauthorised reproduction infringes Ordnance Survey Ireland and Government of Ireland copyright. © Ordnance Survey Ireland, 2010.

© Ordnance Survey Ireland. All rights reserved. Licence number 2010/19CCMA/Galway County Council.

Clients



Consultant

ARUP

Corporate House
City East Business Park
Ballybrit, Galway, Ireland

Tel +353 (0)91 460675
www.N6GalwayCity.ie
www.arup.ie

Job Title
N6 Galway City Ring Road

Scale: **1:1,000**

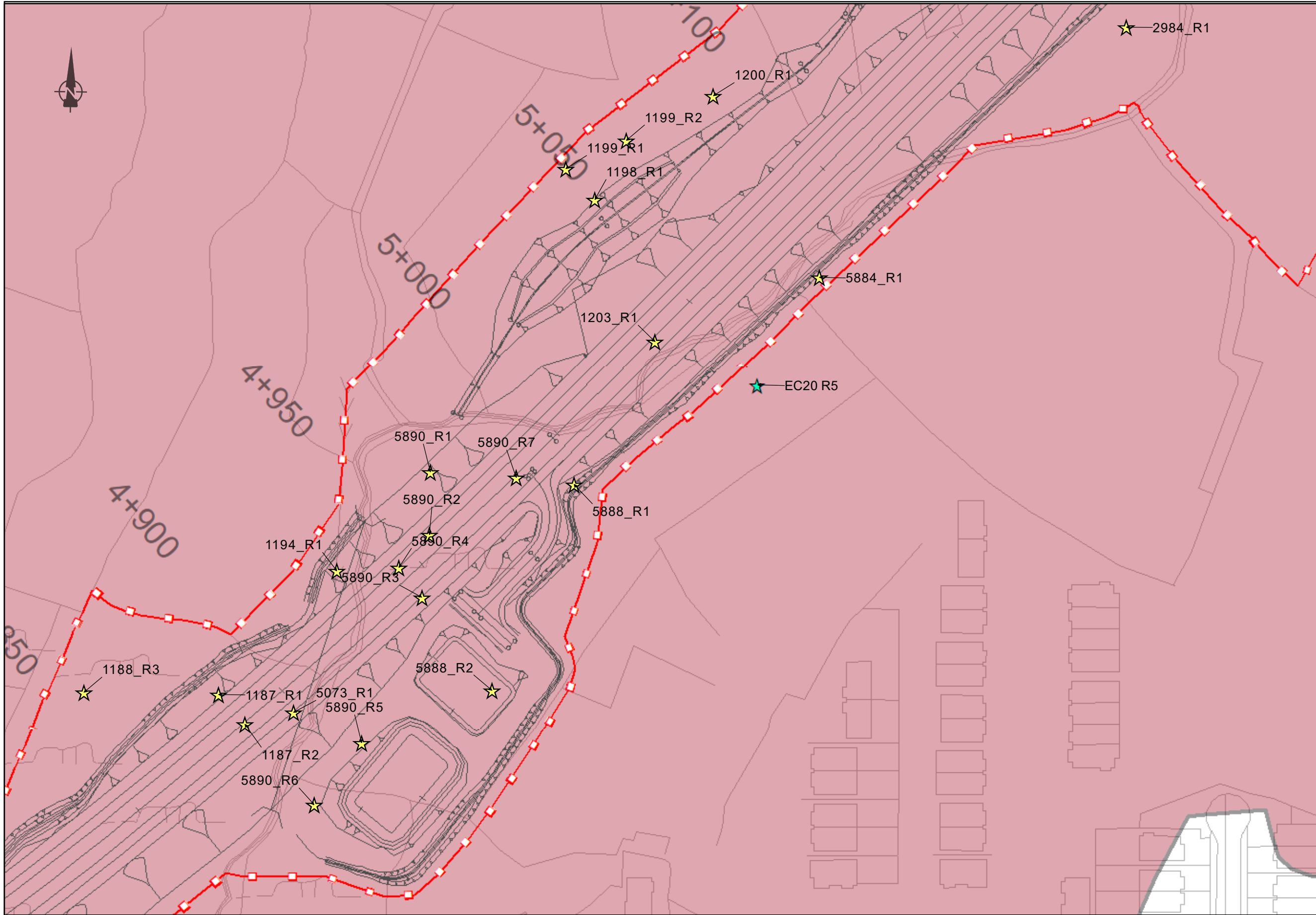
Date: **August 2019**

Issue	Date	By	Chkd	Appd
I1	30/08/2019	AM	MH	EMC

Drawing Title
Relevé Locations in Habitat Survey Areas which overlap with the Proposed Development Boundary
Sheet 29 of 120
Drawing Status

For Information

Job No	Drawing No	Issue
233985-00	Figure 2.4.029	I1



FOR INFORMATION

- Legend**
- ■ ■ City Boundary
 - Proposed Development Boundry
 - ▨ Proposed Road Development
 - ★ Relevé Location EIAR
 - ★ Relevé Locations 2019
- Habitat Survey Areas**
- EC20

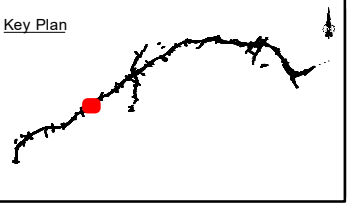
San áireamh tá sonraíocht Shuirbhéireacht Ordánais Éireann arna atáirgeadh faoi Cheadúnas OSI Uimh. 2010/19CCMA/Comhairle Contae na Gaillimhe. Sáráirion atáirgeadh neamh-daralthe cóipeacht Shuirbhéireacht Ordánais Éireann agus Rialtas na hÉireann. © Suirbhéireacht Ordánais Éireann, 2010.

© Suirbhéireacht Ordánais Éireann. Gach ceart ar chosaint. Uimhr cheadúnais 2010/19CCMA/Comhairle Contae na Gaillimhe.

Includes Ordnance Survey Ireland data reproduced under OSI Licence number 2010/19CCMA/Galway County Council. Unauthorised reproduction infringes Ordnance Survey Ireland and Government of Ireland copyright. © Ordnance Survey Ireland, 2010.

© Ordnance Survey Ireland. All rights reserved. Licence number 2010/19CCMA/Galway County Council.

Clients



Consultant

Corporate House
City East Business Park
Ballybrit, Galway, Ireland

Tel +353 (0)91 460675
www.N6GalwayCity.ie
www.arup.ie

Job Title
N6 Galway City Ring Road

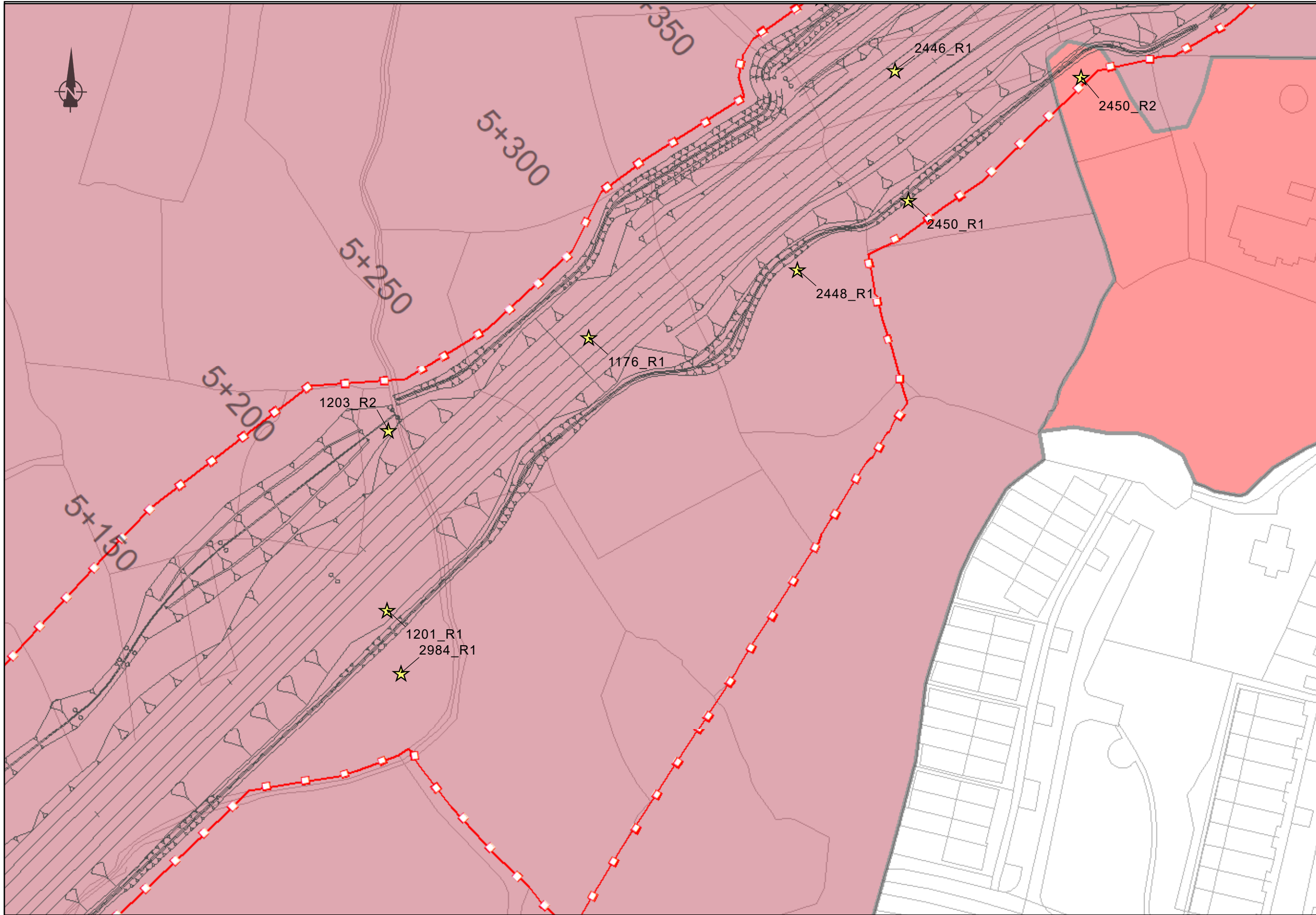
Scale: **1:1,000**

Date: **August 2019**

Issue	Date	By	Chkd	Appd
I1	30/08/2019	AM	MH	EMC

Drawing Title
Relevé Locations in Habitat Survey Areas which overlap with the Proposed Development Boundary
Sheet 30 of 120
Drawing Status
For Information

Job No	Drawing No	Issue
233985-00	Figure 2.4.030	I1



FOR INFORMATION

- Legend**
- ■ ■ City Boundary
 - Proposed Development Boundry
 - ▨ Proposed Road Development
 - ★ Relevé Location EIAR
 - ★ Relevé Locations 2019
- Habitat Survey Areas**
- Ballymoneen Road
 - EC20

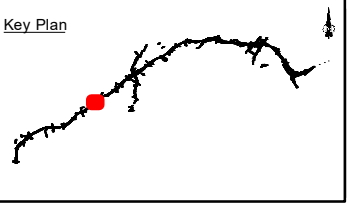
San áireamh tá sonraíocht Shuirbhéireacht Ordánais Éireann arna atáirgeadh faoi Cheadúnas OSI Uimh. 2010/19CCMA/Comhairle Contae na Gaillimhe. Sáraíonn atáirgeadh neamh-daralthe cóipeacht Shuirbhéireacht Ordánais Éireann agus Rialtas na hÉireann. © Suirbhéireacht Ordánais Éireann, 2010.

© Suirbhéireacht Ordánais Éireann. Gach ceart ar chosaint. Uimhr cheadúnais 2010/19CCMA/Comhairle Contae na Gaillimhe.

Includes Ordnance Survey Ireland data reproduced under OSI Licence number 2010/19CCMA/Galway County Council. Unauthorised reproduction infringes Ordnance Survey Ireland and Government of Ireland copyright. © Ordnance Survey Ireland, 2010.

© Ordnance Survey Ireland. All rights reserved. Licence number 2010/19CCMA/Galway County Council.

Clients



Consultant

Corporate House
City East Business Park
Ballybrit, Galway, Ireland

Tel +353 (0)91 460675
www.N6GalwayCity.ie
www.arup.ie

Job Title
N6 Galway City Ring Road

Scale: **1:1,000**

Date: **August 2019**

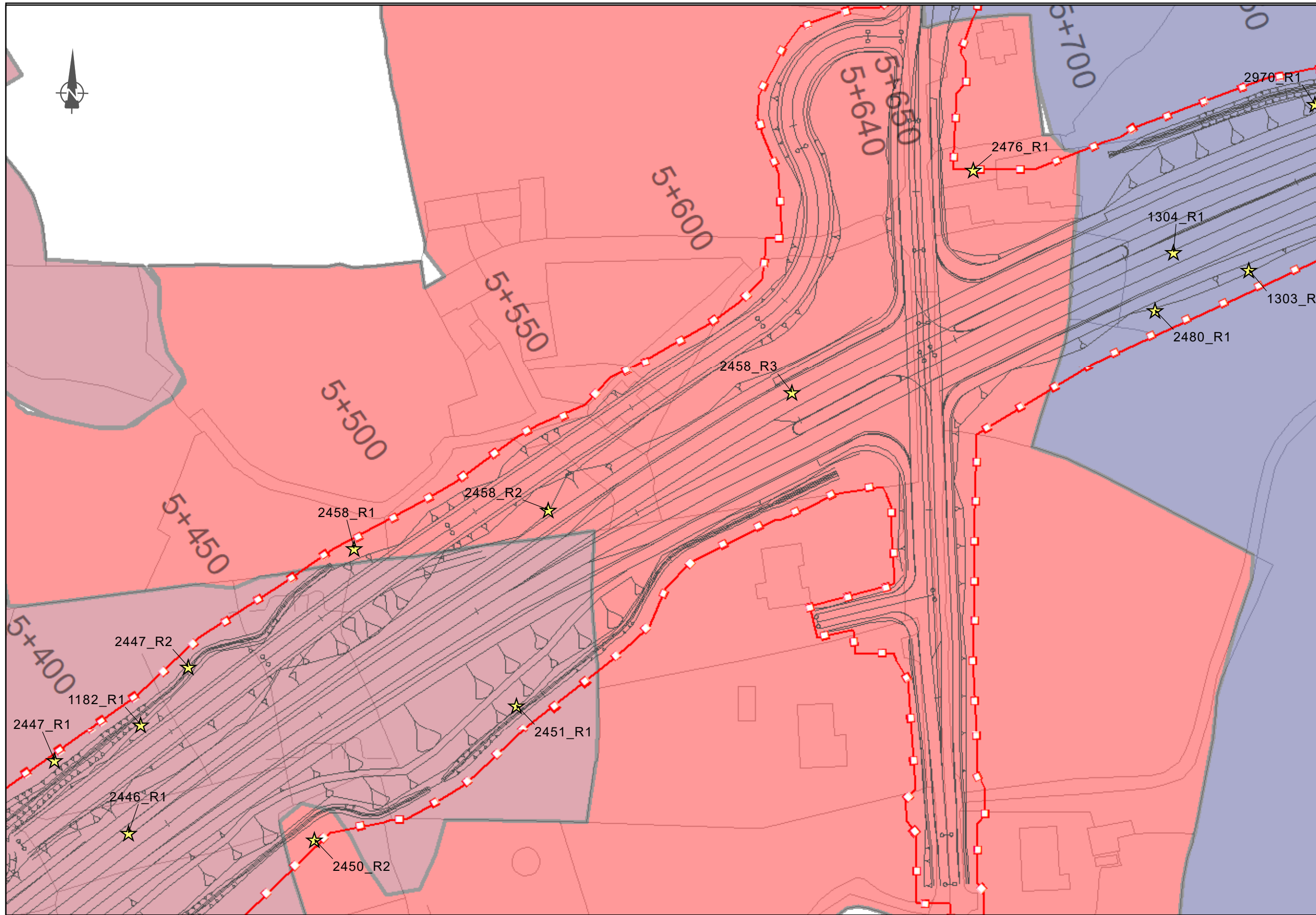
I1	30/08/2019	AM	MH	EMC
Issue	Date	By	Chkd	Appd

Drawing Title
Relevé Locations in Habitat Survey Areas which overlap with the Proposed Development Boundary
Sheet 31 of 120

Drawing Status

For Information

Job No	Drawing No	Issue
233985-00	Figure 2.4.031	I1



FOR INFORMATION

Legend

- City Boundary
- Proposed Development Boundary
- Proposed Road Development
- Relevé Location EIAR
- Relevé Locations 2019

Habitat Survey Areas

- Ballymoneen Road
- EC20
- EC21

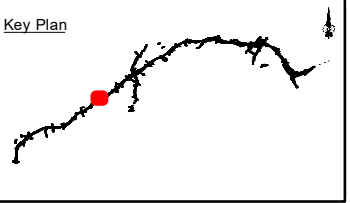
San áireamh tá sonraíocht Shuirbhéireacht Ordánais Éireann arna atáirgeadh faoi Cheadúnas OSI Uimh. 2010/19CCMA/Comhairle Contae na Gaillimhe. Sáráireamh atáirgeadh neamh-daralthe cóipeacht Shuirbhéireacht Ordánais Éireann agus Rialtas na hÉireann. © Suirbhéireacht Ordánais Éireann, 2010.

© Suirbhéireacht Ordánais Éireann. Gach ceart ar chosaint. Uimh. cheadúnais 2010/19CCMA/Comhairle Contae na Gaillimhe.

Includes Ordnance Survey Ireland data reproduced under OSI Licence number 2010/19CCMA/Galway County Council. Unauthorised reproduction infringes Ordnance Survey Ireland and Government of Ireland copyright. © Ordnance Survey Ireland, 2010.

© Ordnance Survey Ireland. All rights reserved. Licence number 2010/19CCMA/Galway County Council.

Clients



Consultant

ARUP

Corporate House
City East Business Park
Ballybrit, Galway, Ireland

Tel +353 (0)91 460675
www.N6GalwayCity.ie
www.arup.ie

Job Title
N6 Galway City Ring Road

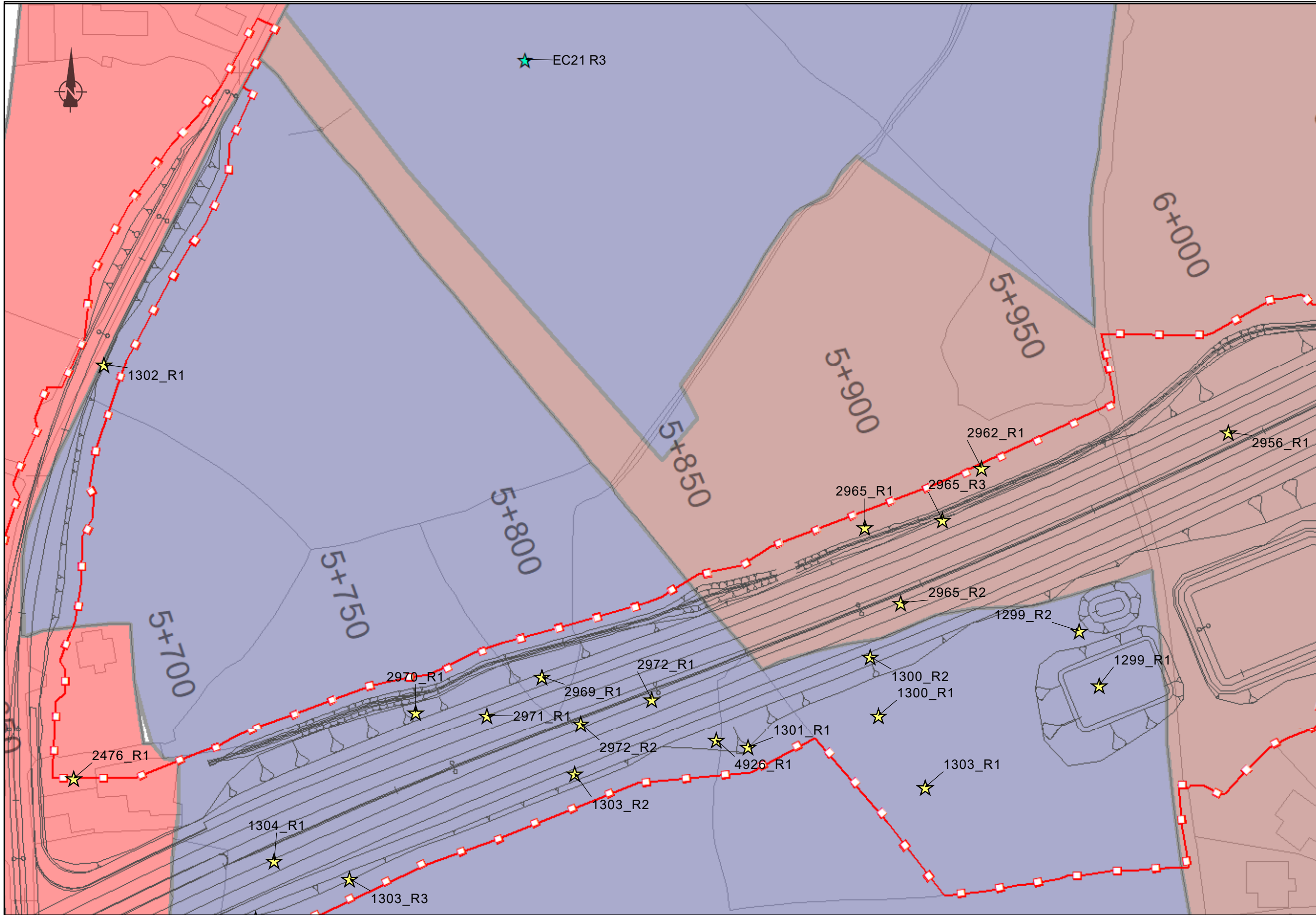
Scale: **1:1,000**

Date: **August 2019**

Issue	Date	By	Chkd	Appd
I1	30/08/2019	AM	MH	EMC

Drawing Title
Relevé Locations in Habitat Survey Areas which overlap with the Proposed Development Boundary
Sheet 32 of 120
Drawing Status
For Information

Job No	Drawing No	Issue
233985-00	Figure 2.4.032	I1



FOR INFORMATION

- Legend**
- ■ ■ City Boundary
 - Proposed Development Boundry
 - ▨ Proposed Road Development
 - ★ Relevé Location EIAR
 - ★ Relevé Locations 2019
- Habitat Survey Areas**
- Ballymoneen Road
 - EC21
 - Keeraun BPithran to Knocknafroska and the N59 Link Road

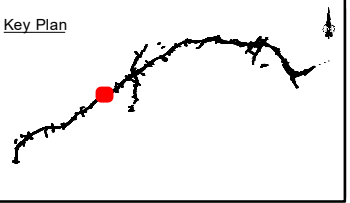
San áireamh tá sonraíocht Shuirbhéireacht Ordánáis Éireann arna atáirgeadh faoi Cheadúnas OSI Uimh. 2010/19CCMA/Comhairle Contae na Gaillimhe. Sáraíonn atáirgeadh neamh-daralthe cóipeacht Shuirbhéireacht Ordánáis Éireann agus Rialtas na hÉireann. © Suirbhéireacht Ordánáis Éireann, 2010.

© Suirbhéireacht Ordánáis Éireann. Gach ceart ar chosaint. Uimh. cheadúnais 2010/19CCMA/Comhairle Contae na Gaillimhe.

Includes Ordnance Survey Ireland data reproduced under OSI Licence number 2010/19CCMA/Galway County Council. Unauthorised reproduction infringes Ordnance Survey Ireland and Government of Ireland copyright. © Ordnance Survey Ireland, 2010.

© Ordnance Survey Ireland. All rights reserved. Licence number 2010/19CCMA/Galway County Council.

Clients



Consultant

ARUP

Corporate House
City East Business Park
Ballybrit, Galway, Ireland

Tel +353 (0)91 460675
www.N6GalwayCity.ie
www.arup.ie

Job Title
N6 Galway City Ring Road

Scale: **1:1,000**

Date: **August 2019**

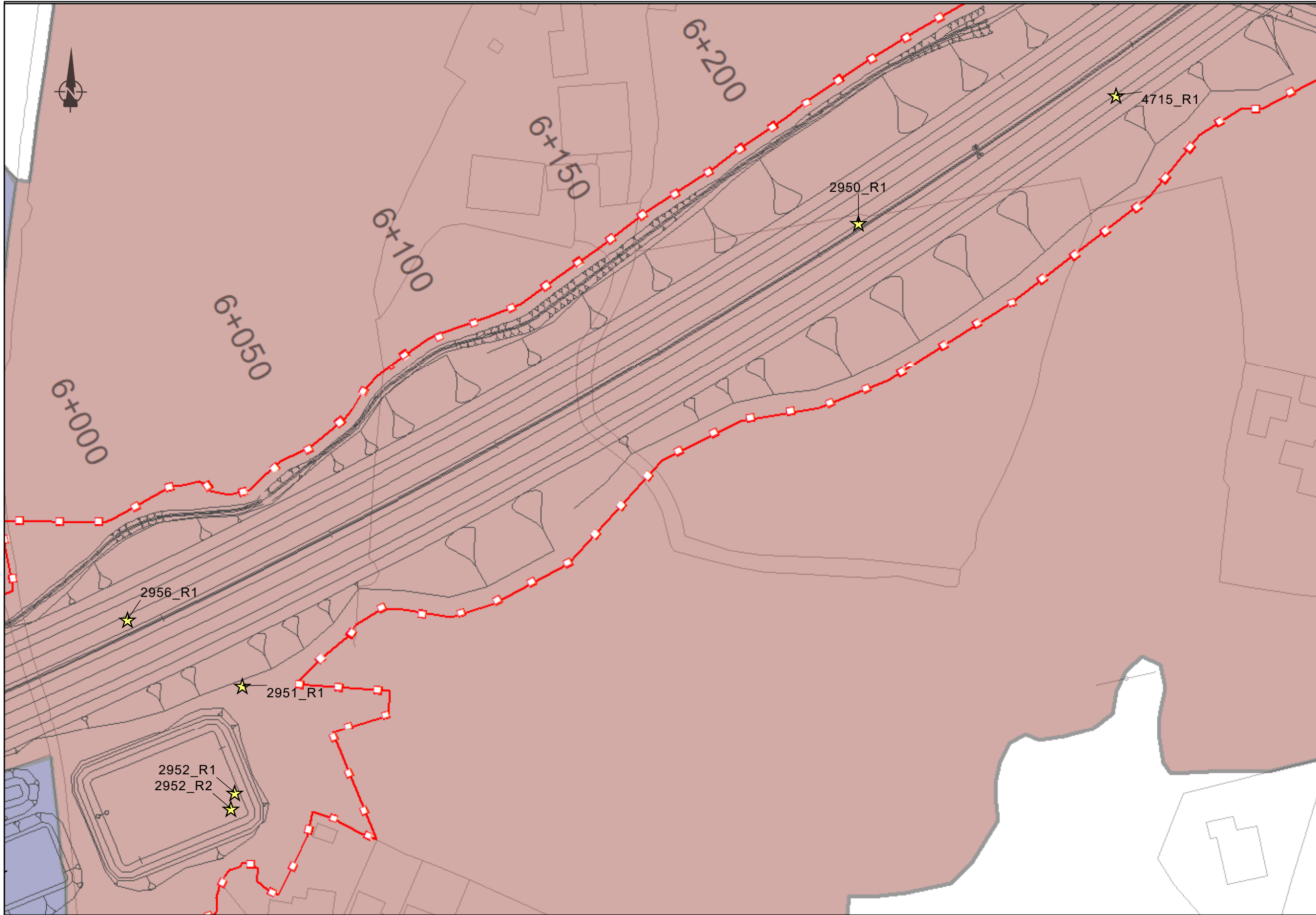
Issue	Date	By	Chkd	Appd
I1	30/08/2019	AM	MH	EMC

Drawing Title
Relevé Locations in Habitat Survey Areas which overlap with the Proposed Development Boundary
Sheet 33 of 120

Drawing Status

For Information

Job No	Drawing No	Issue
233985-00	Figure 2.4.033	I1



FOR INFORMATION

- Legend**
- ■ ■ City Boundary
 - Proposed Development Boundary
 - ▨ Proposed Road Development
 - ★ Relevé Location EIAR
 - ★ Relevé Locations 2019
- Habitat Survey Areas**
- EC21
 - Keeraun BPithran to Knocknafroska and the N59 Link Road

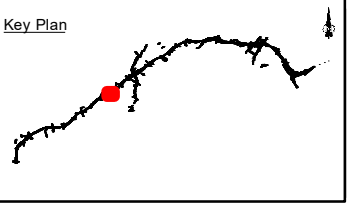
San áireamh tá sonraíocht Shuirbhéireacht Ordánais Éireann arna atáirgeadh faoi Cheadúnas OSI Uimh. 2010/19CCMA/Comhairle Contae na Gaillimhe. Sáraíonn atáirgeadh neamh-daralthe cóipeacht Shuirbhéireacht Ordánais Éireann agus Rialtas na hÉireann. © Suirbhéireacht Ordánais Éireann, 2010.

© Suirbhéireacht Ordánais Éireann. Gach ceart ar chosaint. Uimhr cheadúnais 2010/19CCMA/Comhairle Contae na Gaillimhe.

Includes Ordnance Survey Ireland data reproduced under OSI Licence number 2010/19CCMA/Galway County Council. Unauthorised reproduction infringes Ordnance Survey Ireland and Government of Ireland copyright. © Ordnance Survey Ireland, 2010.

© Ordnance Survey Ireland. All rights reserved. Licence number 2010/19CCMA/Galway County Council.

Clients



Consultant

Corporate House
City East Business Park
Ballybrit, Galway, Ireland

Tel +353 (0)91 460675
www.N6GalwayCity.ie
www.arup.ie

Job Title
N6 Galway City Ring Road

Scale: **1:1,000**

Date: **August 2019**

Issue	Date	By	Chkd	Appd
I1	30/08/2019	AM	MH	EMC

Drawing Title
Relevé Locations in Habitat Survey Areas which overlap with the Proposed Development Boundary
Sheet 34 of 120

Drawing Status
For Information

Job No	Drawing No	Issue
233985-00	Figure 2.4.034	I1



FOR INFORMATION

- Legend**
- ■ ■ City Boundary
 - Proposed Development Boundry
 - ▨ Proposed Road Development
 - ★ Relevé Location EIAR
 - ★ Relevé Locations 2019
- Habitat Survey Areas**
- Keeraun BPithran to Knocknafroska and the N59 Link Road

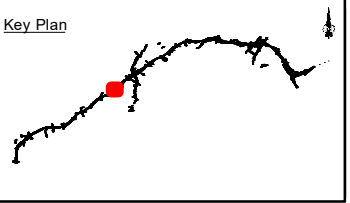
San áireamh tá sonraíocht Shuirbhéireacht Ordánais Éireann arna atáirgeadh faoi Cheadúnas OSI Uimh. 2010/19CCMA/Comhairle Contae na Gaillimhe. Sáraíonn atáirgeadh neamhúdaraithe cóipeacht Shuirbhéireacht Ordánais Éireann agus Rialtas na hÉireann. © Suirbhéireacht Ordánais Éireann, 2010.

© Suirbhéireacht Ordánais Éireann. Gach ceart ar chosaint. Uimhir cheadúnais 2010/19CCMA/Comhairle Contae na Gaillimhe.

Includes Ordnance Survey Ireland data reproduced under OSI Licence number 2010/19CCMA/Galway County Council. Unauthorised reproduction infringes Ordnance Survey Ireland and Government of Ireland copyright. © Ordnance Survey Ireland, 2010.

© Ordnance Survey Ireland. All rights reserved. Licence number 2010/19CCMA/Galway County Council.

Clients



Consultant

Corporate House
City East Business Park
Ballybrit, Galway, Ireland

Tel +353 (0)91 460675
www.N6GalwayCity.ie
www.arup.ie

Job Title
N6 Galway City Ring Road

Scale: **1:1,000**

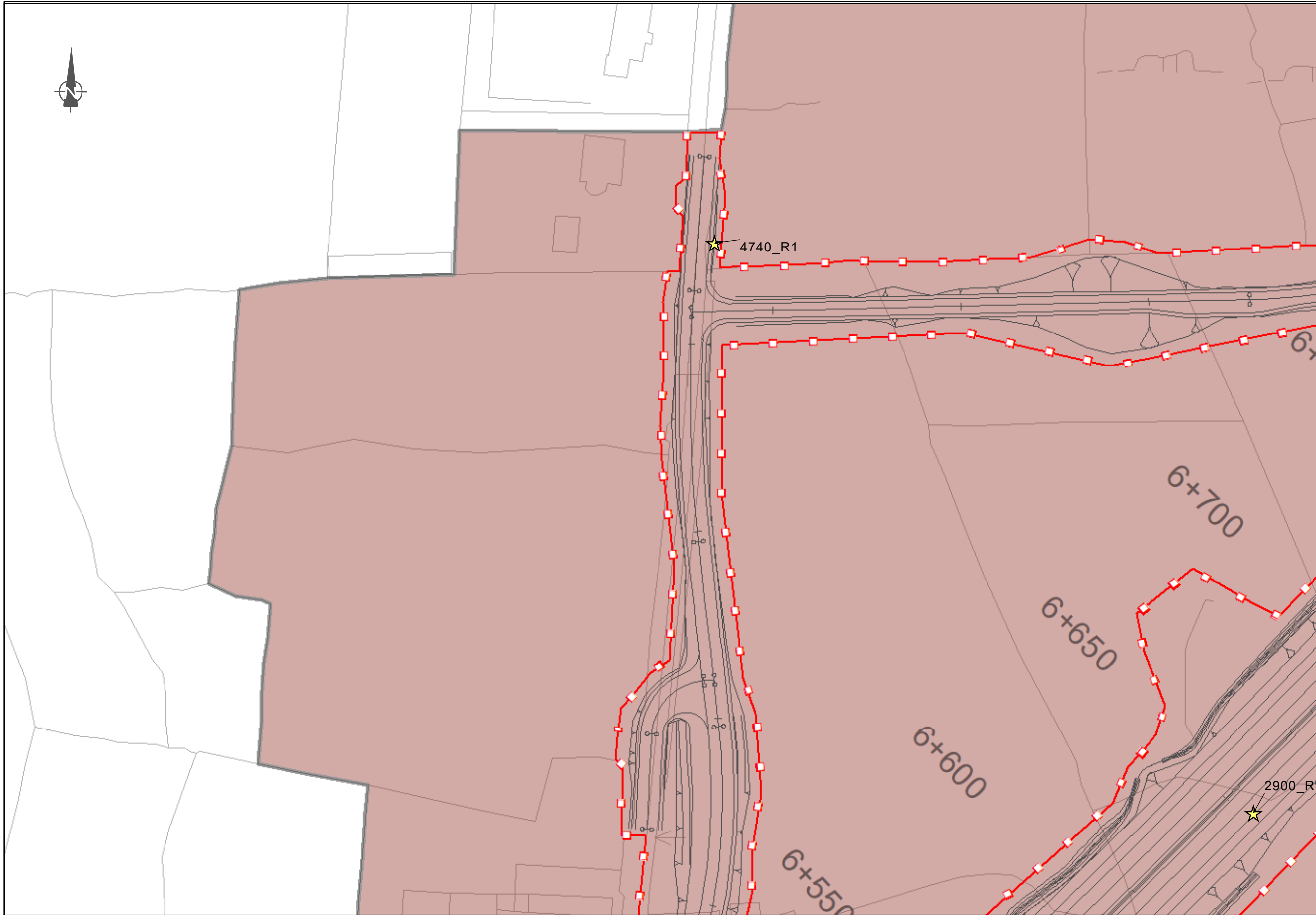
Date: **August 2019**

Issue	Date	By	Chkd	Appd
I1	30/08/2019	AM	MH	EMC

Drawing Title
Relevé Locations in Habitat Survey Areas which overlap with the Proposed Development Boundary
Sheet 35 of 120

Drawing Status
For Information

Job No	Drawing No	Issue
233985-00	Figure 2.4.035	I1



FOR INFORMATION

- Legend**
- ■ ■ City Boundary
 - Proposed Development Boundry
 - ▨ Proposed Road Development
 - ★ Relevé Location EIAR
 - ★ Relevé Locations 2019
- Habitat Survey Areas**
- ▨ Keeraun BPithran to Knocknafroska and the N59 Link Road

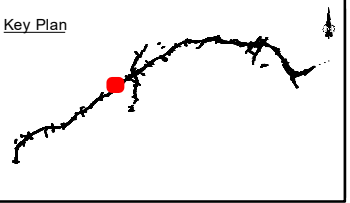
San áireamh tá sonraíocht Shuirbhéireacht Ordánáis Éireann arna atáirgeadh faoi Cheadúnas OSI Uimh. 2010/19CCMA/Comhairle Contae na Gaillimhe. Sáraíonn atáirgeadh neamh-daralthe cóipeacht Shuirbhéireacht Ordánáis Éireann agus Rialtas na hÉireann. © Suirbhéireacht Ordánáis Éireann, 2010.

© Suirbhéireacht Ordánáis Éireann. Gach ceart ar chosaint. Uimh. cheadúnais 2010/19CCMA/Comhairle Contae na Gaillimhe.

Includes Ordnance Survey Ireland data reproduced under OSI Licence number 2010/19CCMA/Galway County Council. Unauthorised reproduction infringes Ordnance Survey Ireland and Government of Ireland copyright. © Ordnance Survey Ireland, 2010.

© Ordnance Survey Ireland. All rights reserved. Licence number 2010/19CCMA/Galway County Council.

Clients



Consultant

Corporate House
City East Business Park
Ballybrit, Galway, Ireland

Tel +353 (0)91 460675
www.N6GalwayCity.ie
www.arup.ie

Job Title
N6 Galway City Ring Road

Scale: **1:1,000**

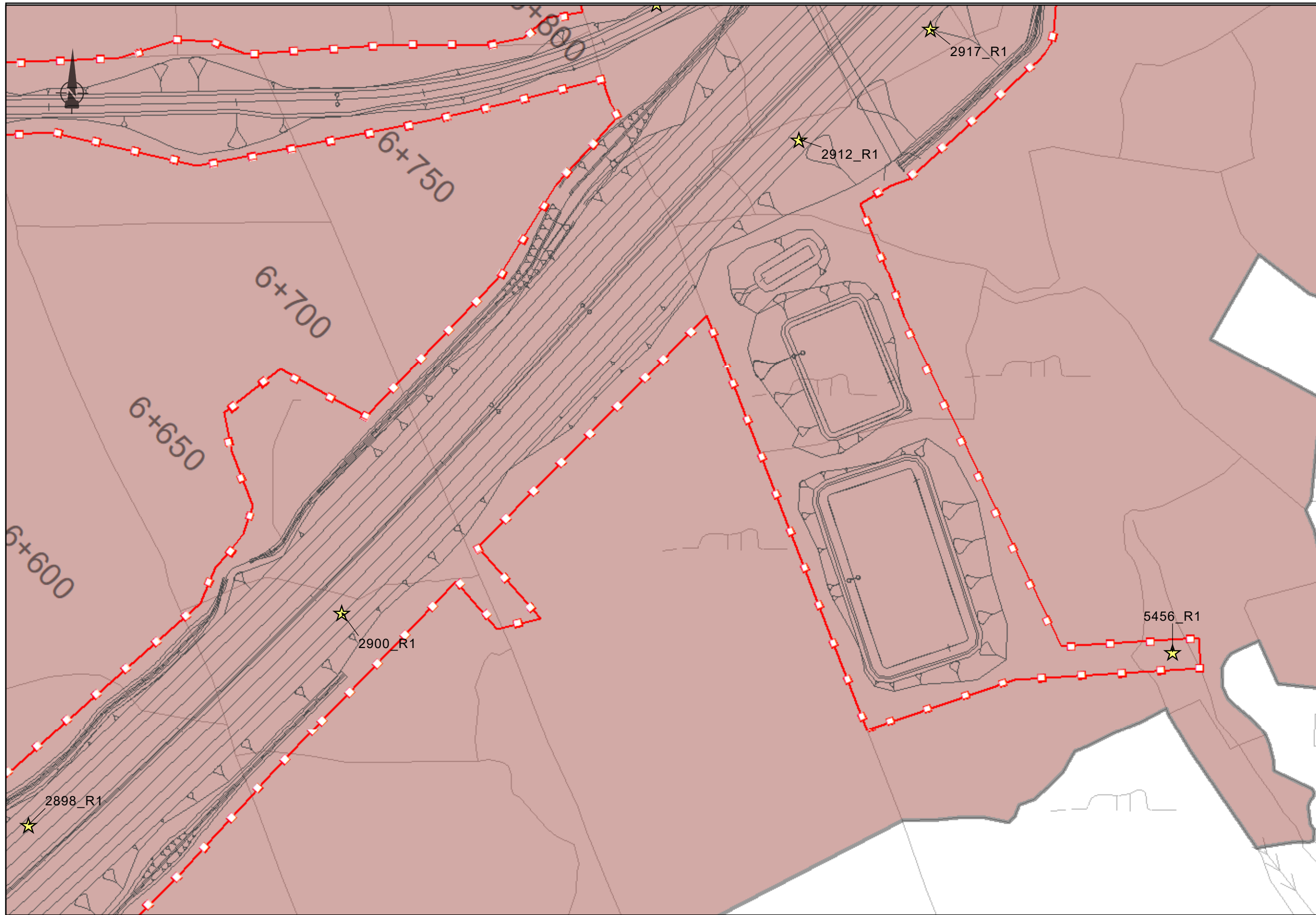
Date: **August 2019**

Issue	Date	By	Chkd	Appd
I1	30/08/2019	AM	MH	EMC

Drawing Title
Relevé Locations in Habitat Survey Areas which overlap with the Proposed Development Boundary
Sheet 36 of 120

Drawing Status
For Information

Job No	Drawing No	Issue
233985-00	Figure 2.4.036	I1



FOR INFORMATION

- Legend**
- ■ ■ City Boundary
 - Proposed Development Boundary
 - ▨ Proposed Road Development
 - ★ Relevé Location EIAR
 - ★ Relevé Locations 2019
- Habitat Survey Areas**
- Keeraun BPithran to Knocknafroska and the N59 Link Road

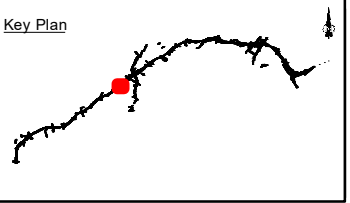
San áireamh tá sonraíocht Shuirbhéireacht Ordánais Éireann arna atáirgeadh faoi Cheadúnas OSI Uimh. 2010/19CCMA/Comhairle Contae na Gaillimhe. Sáraíonn atáirgeadh neamh-daralthe cóipeacht Shuirbhéireacht Ordánais Éireann agus Rialtas na hÉireann. © Suirbhéireacht Ordánais Éireann, 2010.

© Suirbhéireacht Ordánais Éireann. Gach ceart ar chosaint. Uimh. cheadúnais 2010/19CCMA/Comhairle Contae na Gaillimhe.

Includes Ordnance Survey Ireland data reproduced under OSI Licence number 2010/19CCMA/Galway County Council. Unauthorised reproduction infringes Ordnance Survey Ireland and Government of Ireland copyright. © Ordnance Survey Ireland, 2010.

© Ordnance Survey Ireland. All rights reserved. Licence number 2010/19CCMA/Galway County Council.

Clients



Consultant

Corporate House
City East Business Park
Ballybrit, Galway, Ireland

Tel +353 (0)91 460675
www.N6GalwayCity.ie
www.arup.ie

Job Title
N6 Galway City Ring Road

Scale: **1:1,000**

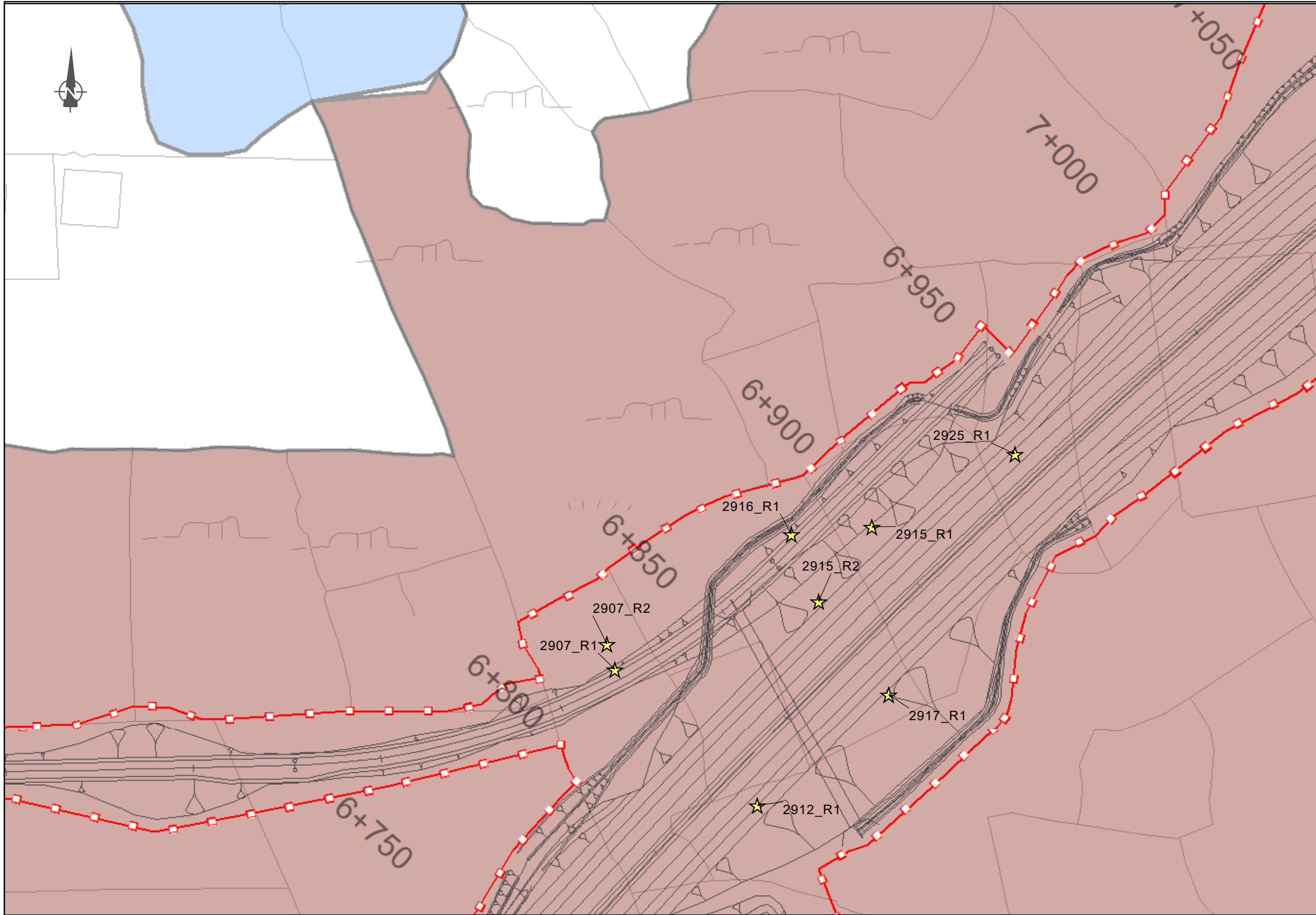
Date: **August 2019**

Issue	Date	By	Chkd	Appd
I1	30/08/2019	AM	MH	EMC

Drawing Title
Relevé Locations in Habitat Survey Areas which overlap with the Proposed Development Boundary
Sheet 37 of 120

Drawing Status
For Information

Job No	Drawing No	Issue
233985-00	Figure 2.4.037	I1



FOR INFORMATION

- Legend**
- City Boundary
 - - - Proposed Development Boundry
 - ▨ Proposed Road Development
 - ★ Relevé Location EIAR
 - ★ Relevé Locations 2019
- Habitat Survey Areas**
- EC25
 - Keeraun BPithran to Knocknafroska and the N59 Link Road

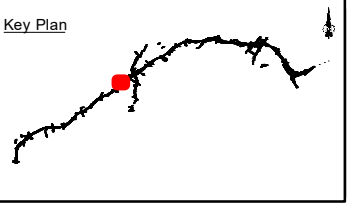
San áireamh tá sonraíocht Shuirbhéireacht Ordánais Éireann arna atáirgeadh faoi Cheadúnas OSI Uimh. 2010/19CCMA/Comhairle Contae na Gaillimhe. Sáraíonn atáirgeadh neamh-daralthe cóipeacht Shuirbhéireacht Ordánais Éireann agus Rialtas na hÉireann. © Suirbhéireacht Ordánais Éireann, 2010.

© Suirbhéireacht Ordánais Éireann. Gach ceart ar chosaint. Uimhír cheadúnais 2010/19CCMA/Comhairle Contae na Gaillimhe.

Includes Ordnance Survey Ireland data reproduced under OSI Licence number 2010/19CCMA/Galway County Council. Unauthorised reproduction infringes Ordnance Survey Ireland and Government of Ireland copyright. © Ordnance Survey Ireland, 2010.

© Ordnance Survey Ireland. All rights reserved. Licence number 2010/19CCMA/Galway County Council.

Clients



Consultant

ARUP

Corporate House
City East Business Park
Ballybrit, Galway, Ireland

Tel +353 (0)91 460675
www.N6GalwayCity.ie
www.arup.ie

Job Title
N6 Galway City Ring Road

Scale: **1:1,000**

Date: **August 2019**

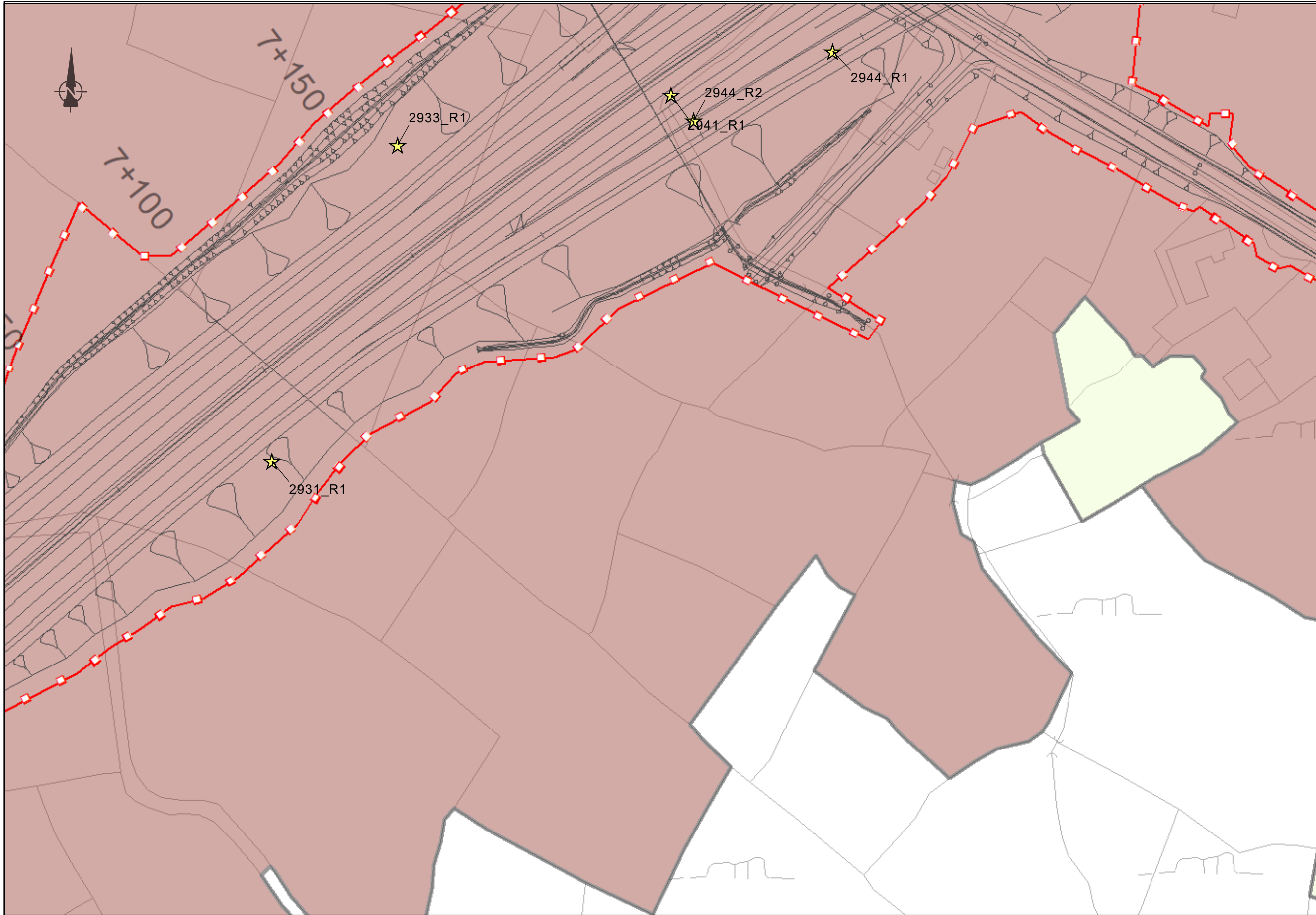
Issue	Date	By	Chkd	Appd
I1	30/08/2019	AM	MH	EMC

Drawing Title
Relevé Locations in Habitat Survey Areas which overlap with the Proposed Development Boundary
Sheet 38 of 120

Drawing Status

For Information

Job No	Drawing No	Issue
233985-00	Figure 2.4.038	I1



FOR INFORMATION

- Legend**
- ■ ■ City Boundary
 - Proposed Development Boundry
 - ▨ Proposed Road Development
 - ★ Relevé Location EIAR
 - ★ Relevé Locations 2019
- Habitat Survey Areas**
- EC23
 - Keeraun BPithran to Knocknafroska and the N59 Link Road

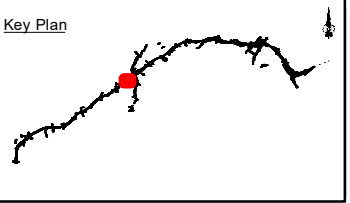
San áireamh tá sonraíocht Shuirbhéireacht Ordánais Éireann arna atáirgeadh faoi Cheadúnas OSI Uimh. 2010/19CCMA/Comhairle Contae na Gaillimhe. Sáraíonn atáirgeadh neamh-daralthe cóipeacht Shuirbhéireacht Ordánais Éireann agus Rialtas na hÉireann. © Suirbhéireacht Ordánais Éireann, 2010.

© Suirbhéireacht Ordánais Éireann. Gach ceart ar chosaint. Uimh. cheadúnais 2010/19CCMA/Comhairle Contae na Gaillimhe.

Includes Ordnance Survey Ireland data reproduced under OSI Licence number 2010/19CCMA/Galway County Council. Unauthorised reproduction infringes Ordnance Survey Ireland and Government of Ireland copyright. © Ordnance Survey Ireland, 2010.

© Ordnance Survey Ireland. All rights reserved. Licence number 2010/19CCMA/Galway County Council.

Clients



Consultant

Corporate House
City East Business Park
Ballybrit, Galway, Ireland

Tel +353 (0)91 460675
www.N6GalwayCity.ie
www.arup.ie

Job Title
N6 Galway City Ring Road

Scale: **1:1,000**

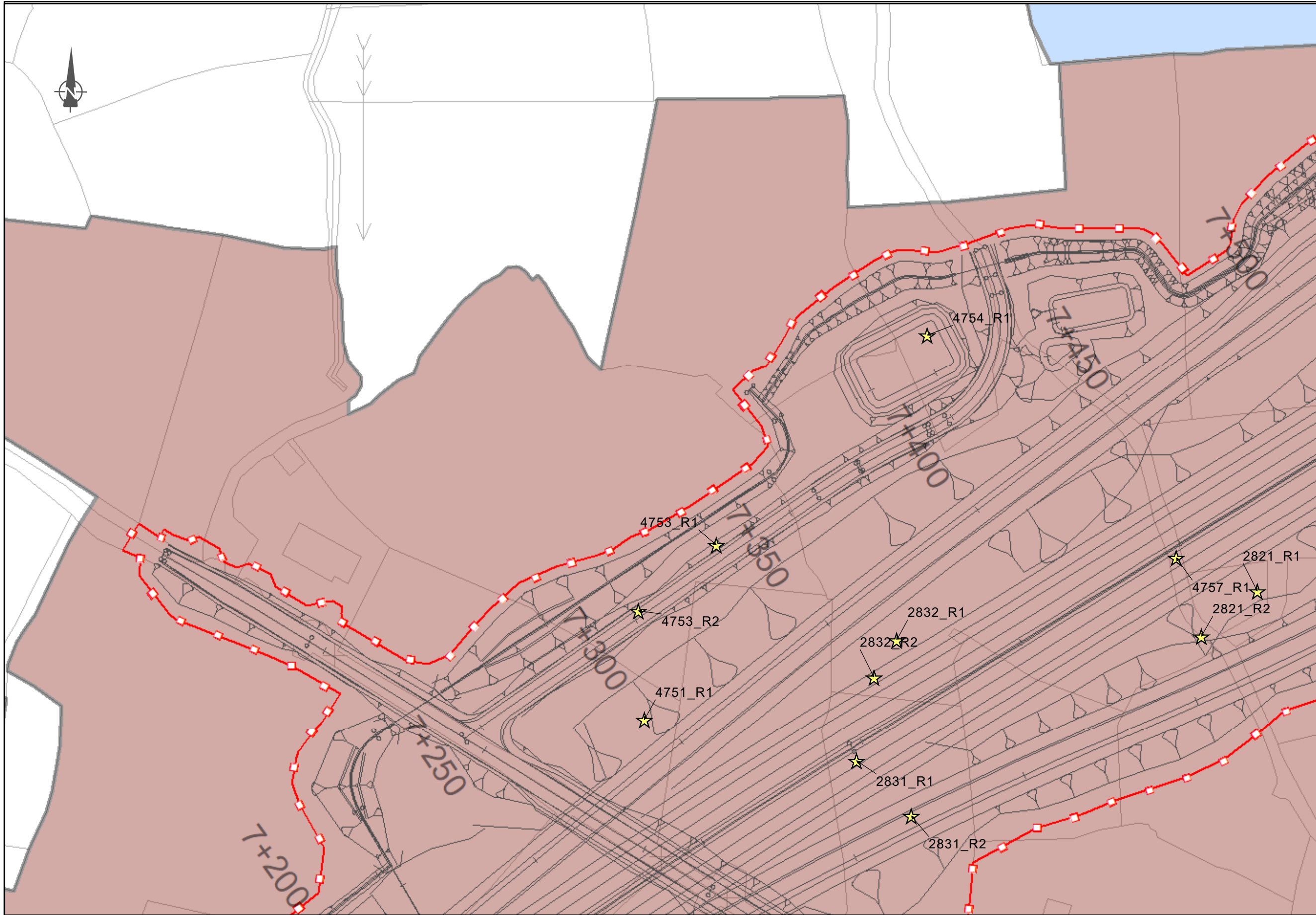
Date: **August 2019**

I1	30/08/2019	AM	MH	EMC
Issue	Date	By	Chkd	Appd

Drawing Title
Relevé Locations in Habitat Survey Areas which overlap with the Proposed Development Boundary
Sheet 39 of 120
Drawing Status

For Information

Job No	Drawing No	Issue
233985-00	Figure 2.4.039	I1



FOR INFORMATION

- Legend**
- ■ ■ City Boundary
 - Proposed Development Boundry
 - ▨ Proposed Road Development
 - ★ Relevé Location EIA
 - ★ Relevé Locations 2019
- Habitat Survey Areas**
- EC25
 - Keeraun BPithran to Knocknafroska and the N59 Link Road

San áireamh tá sonraíocht Shuirbhéireacht Ordánais Éireann arna atáirgeadh faoi Cheadúnas OSI Uimh. 2010/19CCMA/Comhairle Contae na Gaillimhe. Sáraíonn atáirgeadh neamhúdaraithe cóipeacht Shuirbhéireacht Ordánais Éireann agus Rialtas na hÉireann. © Suirbhéireacht Ordánais Éireann, 2010.

© Suirbhéireacht Ordánais Éireann. Gach ceart ar chosaint. Uimhreachúnas 2010/19CCMA/Comhairle Contae na Gaillimhe.

Includes Ordnance Survey Ireland data reproduced under OSI Licence number 2010/19CCMA/Galway County Council. Unauthorised reproduction infringes Ordnance Survey Ireland and Government of Ireland copyright. © Ordnance Survey Ireland, 2010.

© Ordnance Survey Ireland. All rights reserved. Licence number 2010/19CCMA/Galway County Council.

Clients

Key Plan

Consultant

Corporate House
City East Business Park
Ballybrit, Galway, Ireland

Tel +353 (0)91 460675
www.N6GalwayCity.ie
www.arup.ie

Job Title
N6 Galway City Ring Road

Scale: **1:1,000**

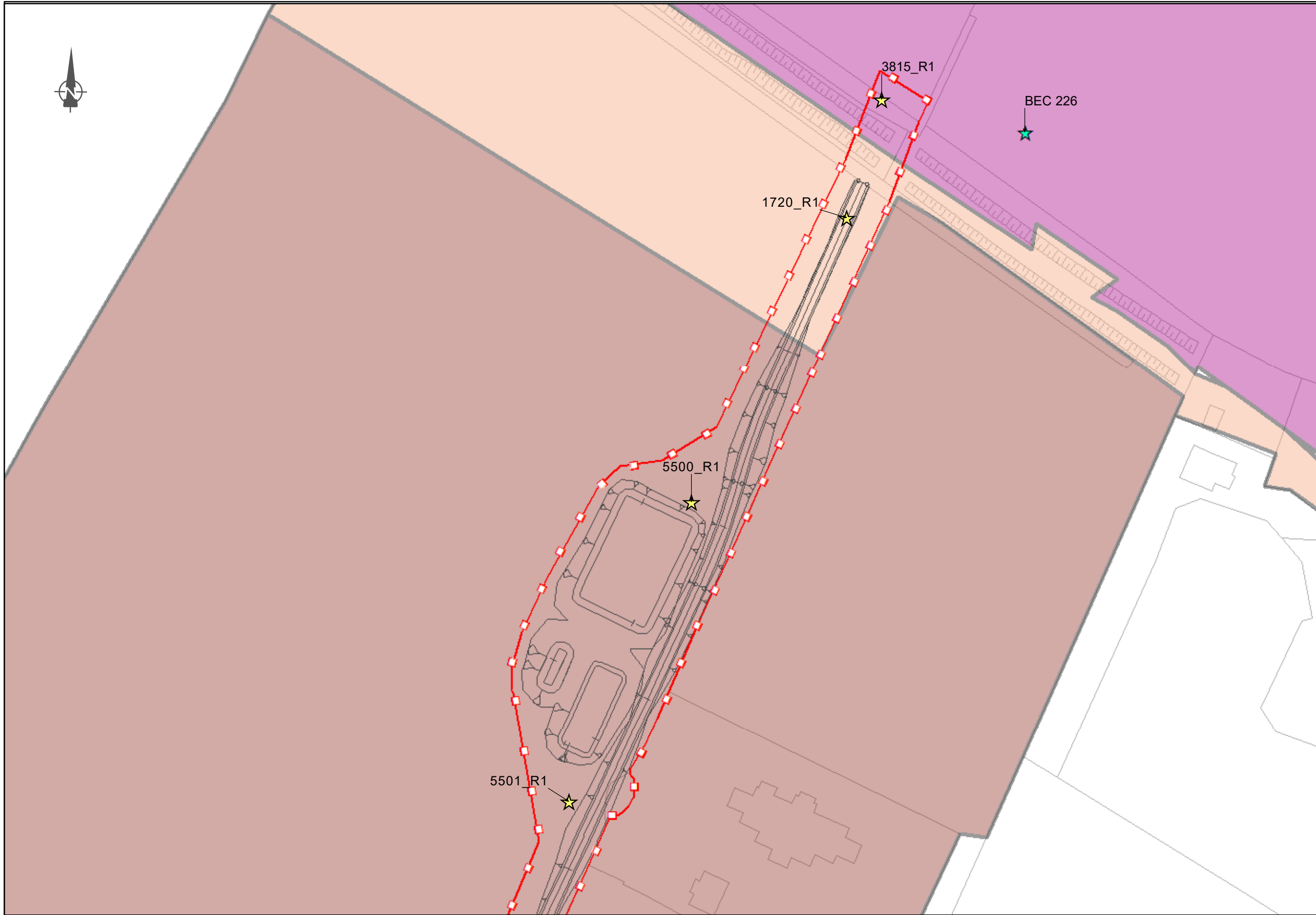
Date: **August 2019**

Issue	Date	By	Chkd	Appd
I1	30/08/2019	AM	MH	EMC

Drawing Title
Relevé Locations in Habitat Survey Areas which overlap with the Proposed Development Boundary
Sheet 40 of 120

Drawing Status
For Information

Job No	Drawing No	Issue
233985-00	Figure 2.4.040	I1



FOR INFORMATION

- Legend**
- City Boundary
 - Proposed Development Boundry
 - Proposed Road Development
 - Relevé Location EIA
 - Relevé Locations 2019
- Habitat Survey Areas**
- EC29
 - Keeraun BPithran to Knocknafroska and the N59 Link Road
 - Upper Dangan/NUIG

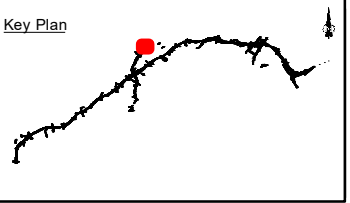
San áireamh tá sonraíocht Shuirbhéireacht Ordánais Éireann arna atáirgeadh faoi Cheadúnas OSI Uimh. 2010/19CCMA/Comhairle Contae na Gaillimhe. Sáraíonn atáirgeadh neamh-daralthe cóipeacht Shuirbhéireacht Ordánais Éireann agus Rialtas na hÉireann. © Suirbhéireacht Ordánais Éireann, 2010.

© Suirbhéireacht Ordánais Éireann. Gach ceart ar chosaint. Uimh. cheadúnais 2010/19CCMA/Comhairle Contae na Gaillimhe.

Includes Ordnance Survey Ireland data reproduced under OSI Licence number 2010/19CCMA/Galway County Council. Unauthorised reproduction infringes Ordnance Survey Ireland and Government of Ireland copyright. © Ordnance Survey Ireland, 2010.

© Ordnance Survey Ireland. All rights reserved. Licence number 2010/19CCMA/Galway County Council.

Clients



Consultant

ARUP

Corporate House
City East Business Park
Ballybrit, Galway, Ireland

Tel +353 (0)91 460675
www.N6GalwayCity.ie
www.arup.ie

Job Title
N6 Galway City Ring Road

Scale: **1:1,000**

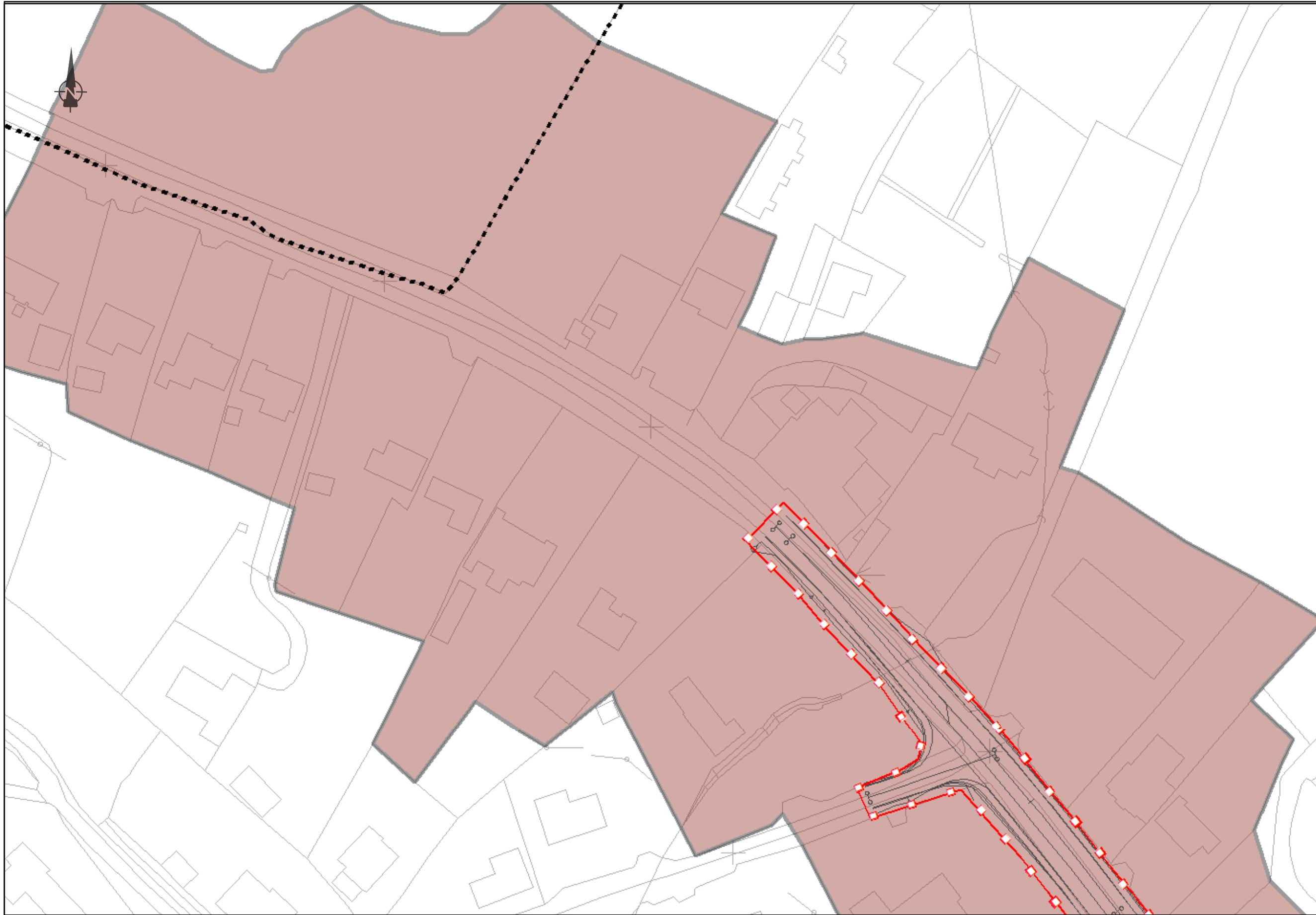
Date: **August 2019**

Issue	Date	By	Chkd	Appd
I1	30/08/2019	AM	MH	EMC

Drawing Title
Relevé Locations in Habitat Survey Areas which overlap with the Proposed Development Boundary
Sheet 41 of 120
Drawing Status

For Information

Job No	Drawing No	Issue
233985-00	Figure 2.4.041	I1



FOR INFORMATION

- Legend**
- ■ ■ City Boundary
 - Proposed Development Boundry
 - ▨ Proposed Road Development
 - ★ Relevé Location EIAR
 - ★ Relevé Locations 2019
- Habitat Survey Areas**
- Keeraun BPithran to Knocknafroska and the N59 Link Road

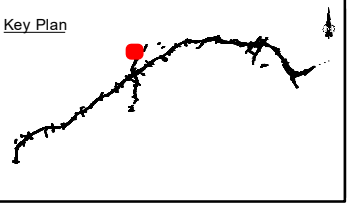
San áireamh tá sonraíocht Shuirbhéireacht Ordánais Éireann arna atáirgeadh faoi Cheadúnas OSI Uimh. 2010/19CCMA/Comhairle Contae na Gaillimhe. Sáraíonn atáirgeadh neamhúdaraithe cóipeacht Shuirbhéireacht Ordánais Éireann agus Rialtas na hÉireann. © Suirbhéireacht Ordánais Éireann, 2010.

© Suirbhéireacht Ordánais Éireann. Gach ceart ar chosaint. Uimh. cheadúnais 2010/19CCMA/Comhairle Contae na Gaillimhe.

Includes Ordnance Survey Ireland data reproduced under OSI Licence number 2010/19CCMA/Galway County Council. Unauthorised reproduction infringes Ordnance Survey Ireland and Government of Ireland copyright. © Ordnance Survey Ireland, 2010.

© Ordnance Survey Ireland. All rights reserved. Licence number 2010/19CCMA/Galway County Council.

Clients



Consultant

Corporate House
City East Business Park
Ballybrit, Galway, Ireland

Tel +353 (0)91 460675
www.N6GalwayCity.ie
www.arup.ie

Job Title
N6 Galway City Ring Road

Scale: **1:1,000**

Date: **August 2019**

I1	30/08/2019	AM	MH	EMC
Issue	Date	By	Chkd	Appd

Drawing Title
Relevé Locations in Habitat Survey Areas which overlap with the Proposed Development Boundary
Sheet 42 of 120

Drawing Status

For Information

Job No	Drawing No	Issue
233985-00	Figure 2.4.042	11



FOR INFORMATION

- Legend**
- ■ ■ City Boundary
 - Proposed Development Boundry
 - ▨ Proposed Road Development
 - ★ Relevé Location EIAR
 - ★ Relevé Locations 2019
- Habitat Survey Areas**
- ▨ Keeraun BPithran to Knocknafroska and the N59 Link Road

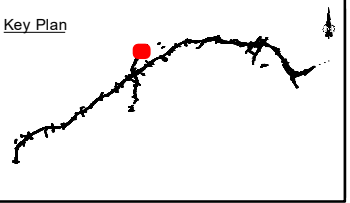
San áireamh tá sonraíocht Shuirbhéireacht Ordánais Éireann arna atáirgeadh faoi Cheadúnas OSI Uimh. 2010/19CCMA/Comhairle Contae na Gaillimhe. Sáraíonn atáirgeadh neamhúdaraithe cóipeacht Shuirbhéireacht Ordánais Éireann agus Rialtas na hÉireann. © Suirbhéireacht Ordánais Éireann, 2010.

© Suirbhéireacht Ordánais Éireann. Gach ceart ar chosaint. Uimh. cheadúnais 2010/19CCMA/Comhairle Contae na Gaillimhe.

Includes Ordnance Survey Ireland data reproduced under OSI Licence number 2010/19CCMA/Galway County Council. Unauthorised reproduction infringes Ordnance Survey Ireland and Government of Ireland copyright. © Ordnance Survey Ireland, 2010.

© Ordnance Survey Ireland. All rights reserved. Licence number 2010/19CCMA/Galway County Council.

Clients



Consultant

Corporate House
City East Business Park
Ballybrit, Galway, Ireland

Tel +353 (0)91 460675
www.N6GalwayCity.ie
www.arup.ie

Job Title
N6 Galway City Ring Road

Scale: **1:1,000**

Date: **August 2019**

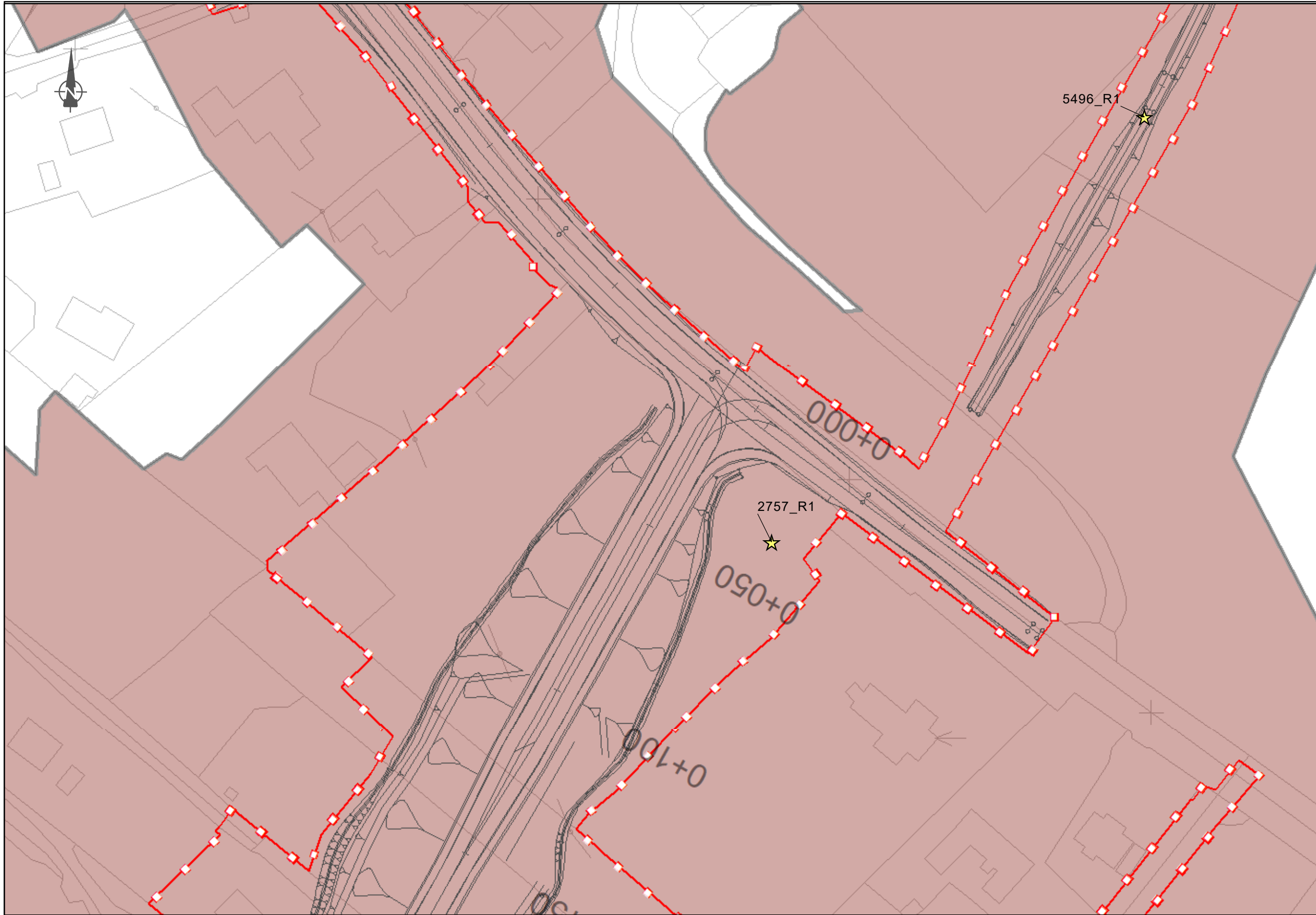
Issue	Date	By	Chkd	Appd
I1	30/08/2019	AM	MH	EMC

Drawing Title
Relevé Locations in Habitat Survey Areas which overlap with the Proposed Development Boundary
Sheet 43 of 120

Drawing Status

For Information

Job No	Drawing No	Issue
233985-00	Figure 2.4.043	I1



FOR INFORMATION

- Legend**
- ■ ■ City Boundary
 - Proposed Development Boundary
 - ▨ Proposed Road Development
 - ★ Relevé Location EIAR
 - ★ Relevé Locations 2019
- Habitat Survey Areas**
- ▨ Keeraun BPithran to Knocknafroska and the N59 Link Road

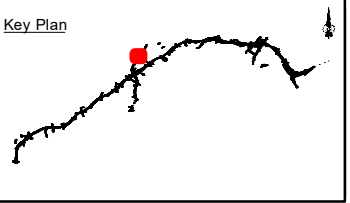
San áireamh tá sonraíocht Shuirbhéireacht Ordánais Éireann arna atáirgeadh faoi Cheadúnas OSI Uimh. 2010/19CCMA/Comhairle Contae na Gaillimhe. Sáraíonn atáirgeadh neamhdarálthe cóipeacht Shuirbhéireacht Ordánais Éireann agus Rialtas na hÉireann. © Suirbhéireacht Ordánais Éireann, 2010.

© Suirbhéireacht Ordánais Éireann. Gach ceart ar chosaint. Uimhr cheadúnais 2010/19CCMA/Comhairle Contae na Gaillimhe.

Includes Ordnance Survey Ireland data reproduced under OSI Licence number 2010/19CCMA/Galway County Council. Unauthorised reproduction infringes Ordnance Survey Ireland and Government of Ireland copyright. © Ordnance Survey Ireland, 2010.

© Ordnance Survey Ireland. All rights reserved. Licence number 2010/19CCMA/Galway County Council.

Clients



Consultant

Corporate House
City East Business Park
Ballybrit, Galway, Ireland

Tel +353 (0)91 460675
www.N6GalwayCity.ie
www.arup.ie

Job Title
N6 Galway City Ring Road

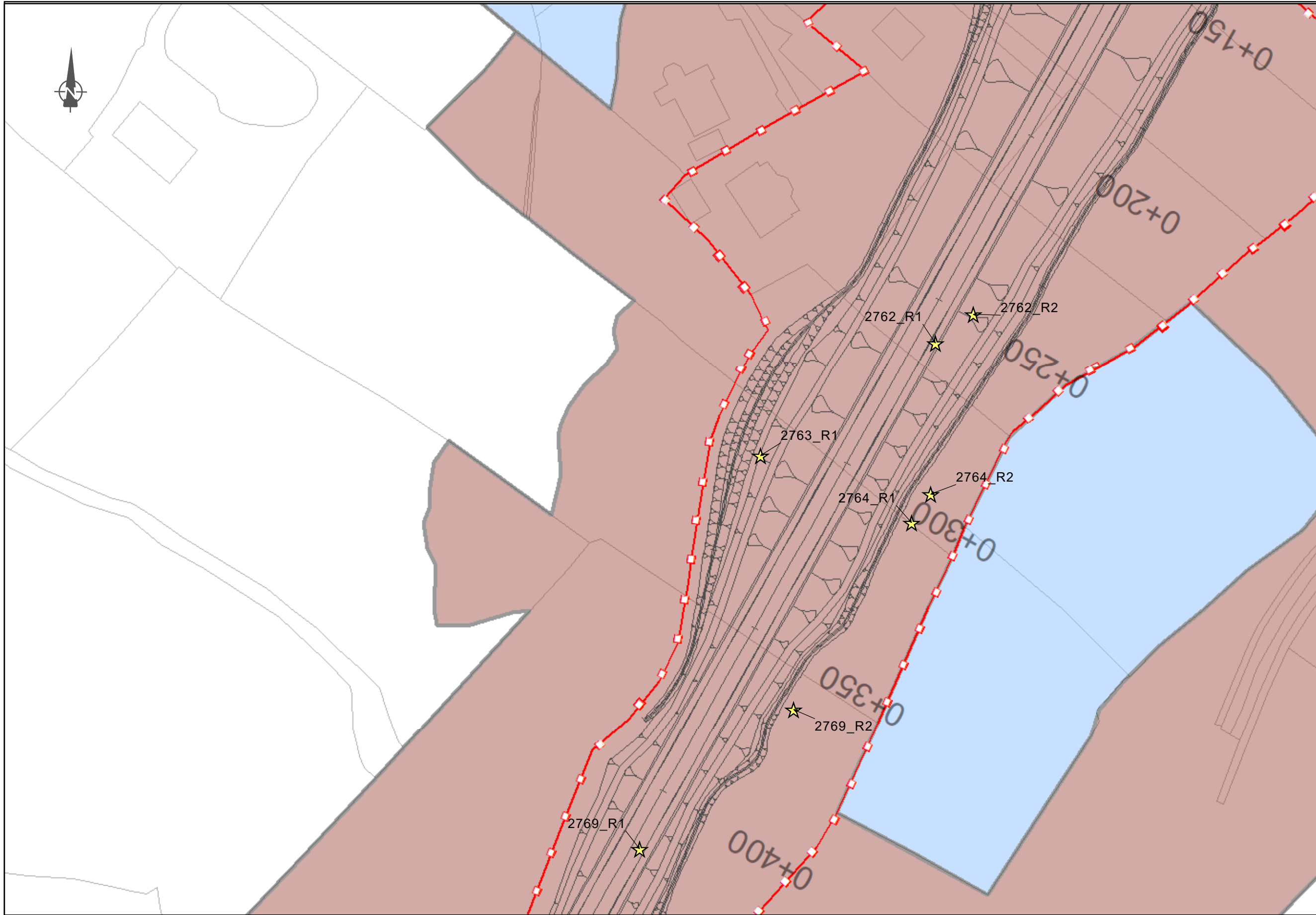
Scale: **1:1,000**

Date: **August 2019**

Issue	Date	By	Chkd	Appd
I1	30/08/2019	AM	MH	EMC

Drawing Title
Relevé Locations in Habitat Survey Areas which overlap with the Proposed Development Boundary
Sheet 44 of 120
Drawing Status
For Information

Job No	Drawing No	Issue
233985-00	Figure 2.4.044	I1



FOR INFORMATION

Legend

- ■ ■ City Boundary
- Proposed Development Boundry
- ▨ Proposed Road Development
- ★ Relevé Location EIAR
- ★ Relevé Locations 2019

Habitat Survey Areas

- EC25
- Keeraun BPithran to Knocknafroska and the N59 Link Road

San áireamh tá sonraíocht Shuirbhéireacht Ordánais Éireann arna atáirgeadh faoi Cheadúnas OSI Uimh. 2010/19CCMA/Comhairle Contae na Gaillimhe. Sáraíonn atáirgeadh neamh-daralthe cóipeacht Shuirbhéireacht Ordánais Éireann agus Rialtas na hÉireann. © Suirbhéireacht Ordánais Éireann, 2010.

© Suirbhéireacht Ordánais Éireann. Gach ceart ar chosaint. Uimhr cheadúnais 2010/19CCMA/Comhairle Contae na Gaillimhe.

Includes Ordnance Survey Ireland data reproduced under OSI Licence number 2010/19CCMA/Galway County Council. Unauthorised reproduction infringes Ordnance Survey Ireland and Government of Ireland copyright. © Ordnance Survey Ireland, 2010.

© Ordnance Survey Ireland. All rights reserved. Licence number 2010/19CCMA/Galway County Council.

Clients

Key Plan

Consultant

ARUP

Corporate House
City East Business Park
Ballybrit, Galway, Ireland

Tel +353 (0)91 460675
www.N6GalwayCity.ie
www.arup.ie

Job Title

N6 Galway City Ring Road

Scale: **1:1,000**

Date: **August 2019**

Issue	Date	By	Chkd	Appd
I1	30/08/2019	AM	MH	EMC

Drawing Title

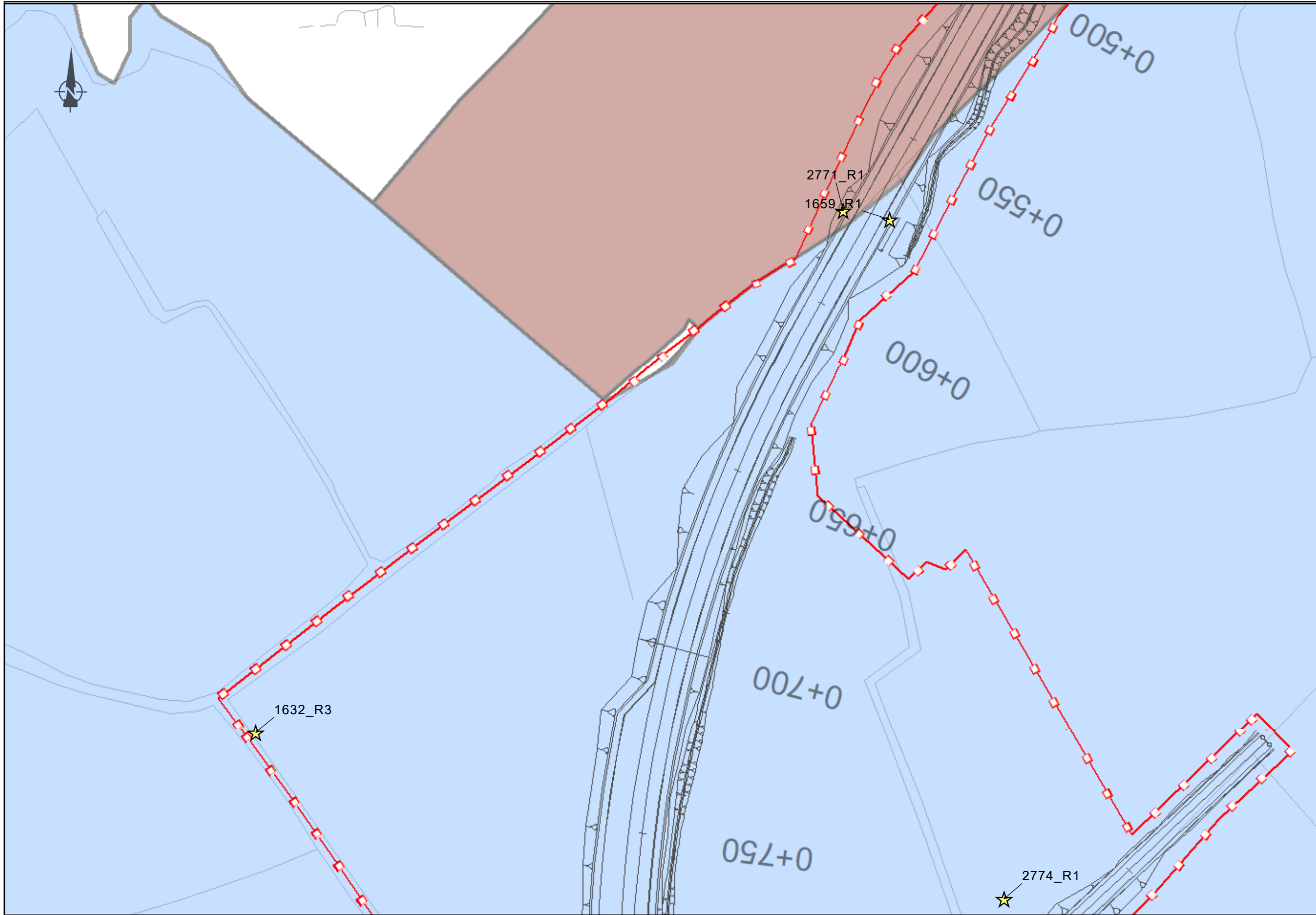
Relevé Locations in Habitat Survey Areas which overlap with the Proposed Development Boundary

Sheet 45 of 120

Drawing Status

For Information

Job No	Drawing No	Issue
233985-00	Figure 2.4.045	I1



FOR INFORMATION

- Legend**
- ■ ■ City Boundary
 - Proposed Development Boundry
 - ▨ Proposed Road Development
 - ★ Relevé Location EIAR
 - ★ Relevé Locations 2019
- Habitat Survey Areas**
- EC25
 - ▨ Keeraun BPithran to Knocknafroska and the N59 Link Road

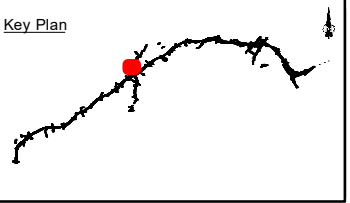
San áireamh tá sonraíocht Shuirbhéireacht Ordánais Éireann arna atáirgeadh faoi Cheadúnas OSI Uimh. 2010/19CCMA/Comhairle Contae na Gaillimhe. Sáráiríonn atáirgeadh neamh-daralthe cóipcheart Shuirbhéireacht Ordánais Éireann agus Rialtas na hÉireann. © Suirbhéireacht Ordánais Éireann, 2010.

© Suirbhéireacht Ordánais Éireann. Gach ceart ar chosaint. Uimhír cheadúnais 2010/19CCMA/Comhairle Contae na Gaillimhe.

Includes Ordnance Survey Ireland data reproduced under OSI Licence number 2010/19CCMA/Galway County Council. Unauthorised reproduction infringes Ordnance Survey Ireland and Government of Ireland copyright. © Ordnance Survey Ireland, 2010.

© Ordnance Survey Ireland. All rights reserved. Licence number 2010/19CCMA/Galway County Council.

Clients



Consultant

Corporate House
City East Business Park
Ballybrit, Galway, Ireland

Tel +353 (0)91 460675
www.N6GalwayCity.ie
www.arup.ie

Job Title
N6 Galway City Ring Road

Scale: **1:1,000**

Date: **August 2019**

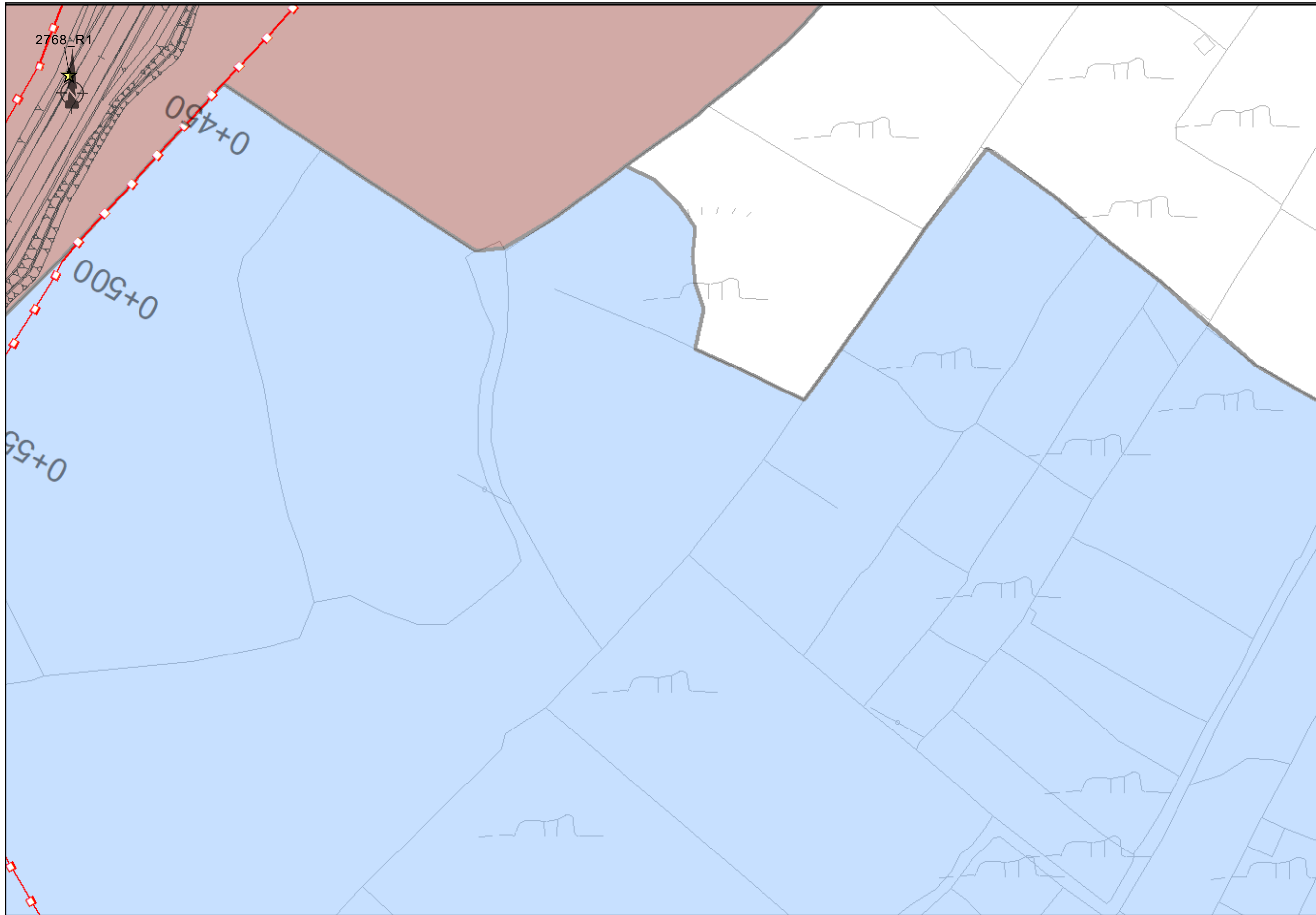
Issue	Date	By	Chkd	Appd
I1	30/08/2019	AM	MH	EMC

Drawing Title
Relevé Locations in Habitat Survey Areas which overlap with the Proposed Development Boundary
Sheet 46 of 120

Drawing Status

For Information

Job No	Drawing No	Issue
233985-00	Figure 2.4.046	I1



FOR INFORMATION

Legend

- City Boundary
- Proposed Development Boundry
- Proposed Road Development
- Relevé Location EIAR
- Relevé Locations 2019

Habitat Survey Areas

- EC25
- Keeraun BPithran to Knocknafroska and the N59 Link Road

San áireamh tá sonraíocht Shuirbhéireacht Ordánais Éireann arna atáirgeadh faoi Cheadúnas OSI Uimh. 2010/19CCMA/Comhairle Contae na Gaillimhe. Sáraíonn atáirgeadh neamhúdaraithe cóipeacht Shuirbhéireacht Ordánais Éireann agus Rialtas na hÉireann. © Suirbhéireacht Ordánais Éireann, 2010.

© Suirbhéireacht Ordánais Éireann. Gach ceart ar chosaint. Uimhír cheadúnais 2010/19CCMA/Comhairle Contae na Gaillimhe.

Includes Ordnance Survey Ireland data reproduced under OSI Licence number 2010/19CCMA/Galway County Council. Unauthorised reproduction infringes Ordnance Survey Ireland and Government of Ireland copyright. © Ordnance Survey Ireland, 2010.

© Ordnance Survey Ireland. All rights reserved. Licence number 2010/19CCMA/Galway County Council.

Clients

Key Plan

Consultant

ARUP

Corporate House
City East Business Park
Ballybrit, Galway, Ireland

Tel +353 (0)91 460675
www.N6GalwayCity.ie
www.arup.ie

Job Title

N6 Galway City Ring Road

Scale: 1:1,000

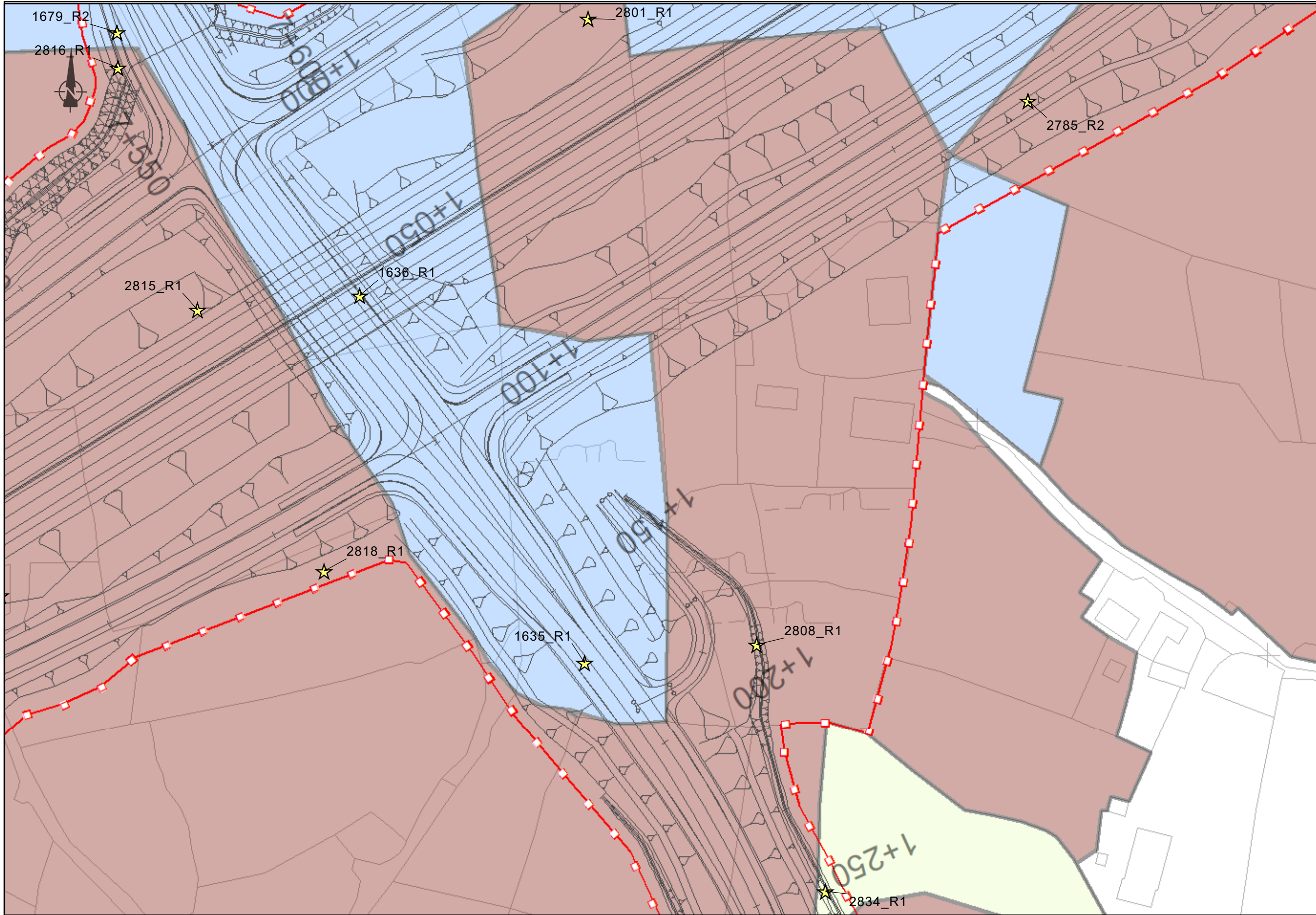
Date: August 2019

I1	30/08/2019	AM	MH	EMC
Issue	Date	By	Chkd	Appd

Drawing Title
Relevé Locations in Habitat Survey Areas which overlap with the Proposed Development Boundary
Sheet 47 of 120
Drawing Status

For Information

Job No	Drawing No	Issue
233985-00	Figure 2.4.047	11



FOR INFORMATION

Legend

- City Boundary
- Proposed Development Boundary
- Proposed Road Development
- Relevé Location EIAE
- Relevé Locations 2019

Habitat Survey Areas

- EC23
- EC25
- Keeraun BPithran to Knocknafroska and the N59 Link Road

San áireamh tá sonraíocht Shuirbhéireacht Ordánais Éireann arna atáirgeadh faoi Cheadúnas OSI Uimh. 2010/19CCMA/Comhairle Contae na Gaillimhe. Sáraíonn atáirgeadh neamhdáraithe cóipcheart Shuirbhéireacht Ordánais Éireann agus Rialtas na hÉireann. © Suirbhéireacht Ordánais Éireann, 2010.

© Suirbhéireacht Ordánais Éireann. Gach ceart ar chosaint. Uimh. cheadúnais 2010/19CCMA/Comhairle Contae na Gaillimhe.

Includes Ordnance Survey Ireland data reproduced under OSI Licence number 2010/19CCMA/Galway County Council. Unauthorised reproduction infringes Ordnance Survey Ireland and Government of Ireland copyright. © Ordnance Survey Ireland, 2010.

© Ordnance Survey Ireland. All rights reserved. Licence number 2010/19CCMA/Galway County Council.

Clients

Key Plan

Consultant

ARUP

Corporate House
City East Business Park
Ballybrit, Galway, Ireland

Tel +353 (0)91 460675
www.N6GalwayCity.ie
www.arup.ie

Job Title

N6 Galway City Ring Road

Scale: **1:1,000**

Date: **August 2019**

I1	30/08/2019	AM	MH	EMC
Issue	Date	By	Chkd	Appd

Drawing Title

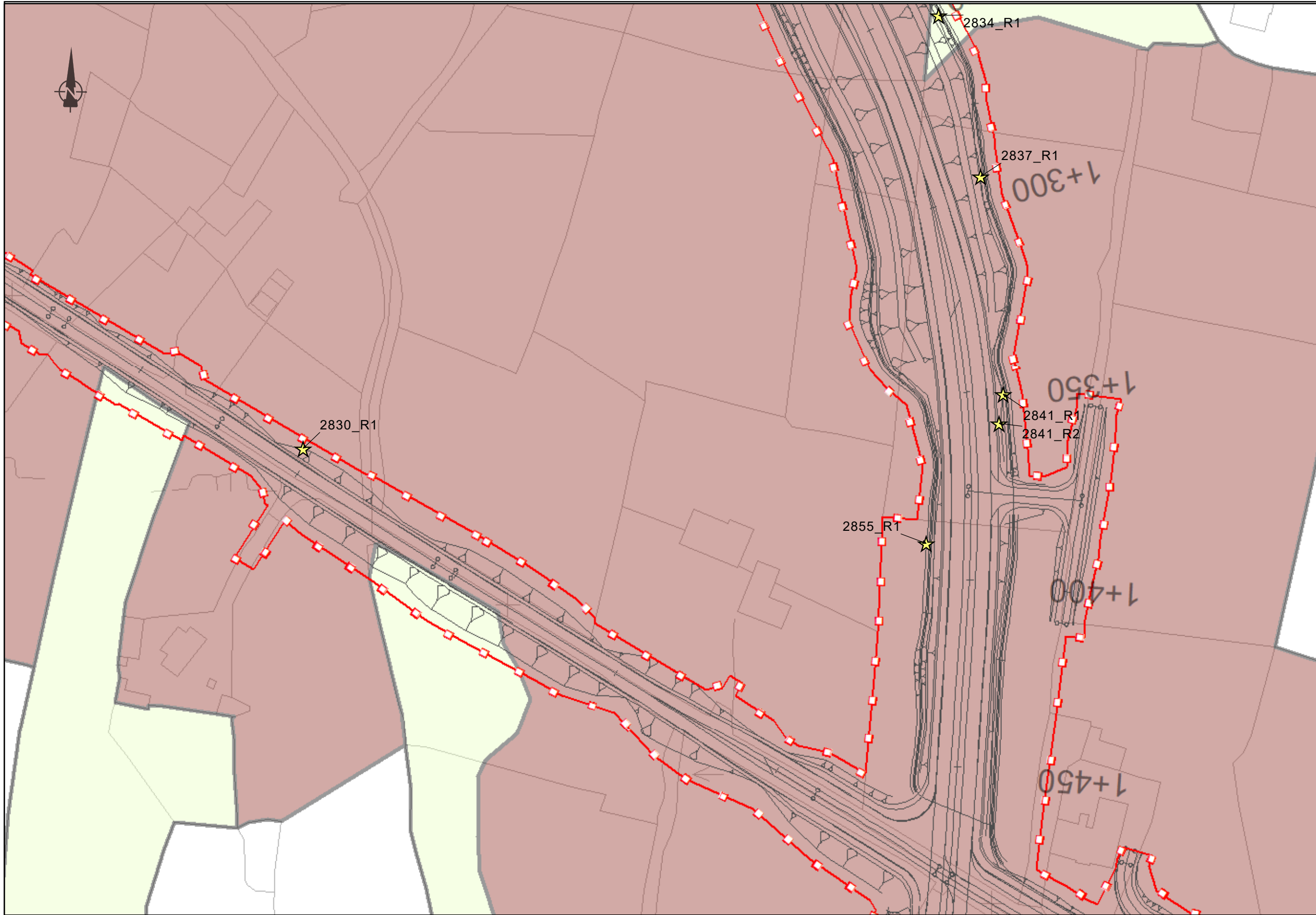
Relevé Locations in Habitat Survey Areas which overlap with the Proposed Development Boundary

Sheet 49 of 120

Drawing Status

For Information

Job No	Drawing No	Issue
233985-00	Figure 2.4.049	11



FOR INFORMATION

- Legend**
- ■ ■ City Boundary
 - Proposed Development Boundary
 - ▨ Proposed Road Development
 - ★ Relevé Location EIAR
 - ★ Relevé Locations 2019
- Habitat Survey Areas**
- EC23
 - Keeraun BPithran to Knocknafroska and the N59 Link Road

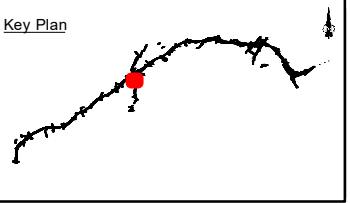
San áireamh tá sonraíocht Shuirbhéireacht Ordánais Éireann arna atáirgeadh faoi Cheadúnas OSI Uimh. 2010/19CCMA/Comhairle Contae na Gaillimhe. Sáraíonn atáirgeadh neamh-daralthe cóipeacht Shuirbhéireacht Ordánais Éireann agus Rialtas na hÉireann. © Suirbhéireacht Ordánais Éireann, 2010.

© Suirbhéireacht Ordánais Éireann. Gach ceart ar chosaint. Uimh. cheadúnais 2010/19CCMA/Comhairle Contae na Gaillimhe.

Includes Ordnance Survey Ireland data reproduced under OSI Licence number 2010/19CCMA/Galway County Council. Unauthorised reproduction infringes Ordnance Survey Ireland and Government of Ireland copyright. © Ordnance Survey Ireland, 2010.

© Ordnance Survey Ireland. All rights reserved. Licence number 2010/19CCMA/Galway County Council.

Clients



Consultant

ARUP

Corporate House
City East Business Park
Ballybrit, Galway, Ireland

Tel +353 (0)91 460675
www.N6GalwayCity.ie
www.arup.ie

Job Title
N6 Galway City Ring Road

Scale: **1:1,000**

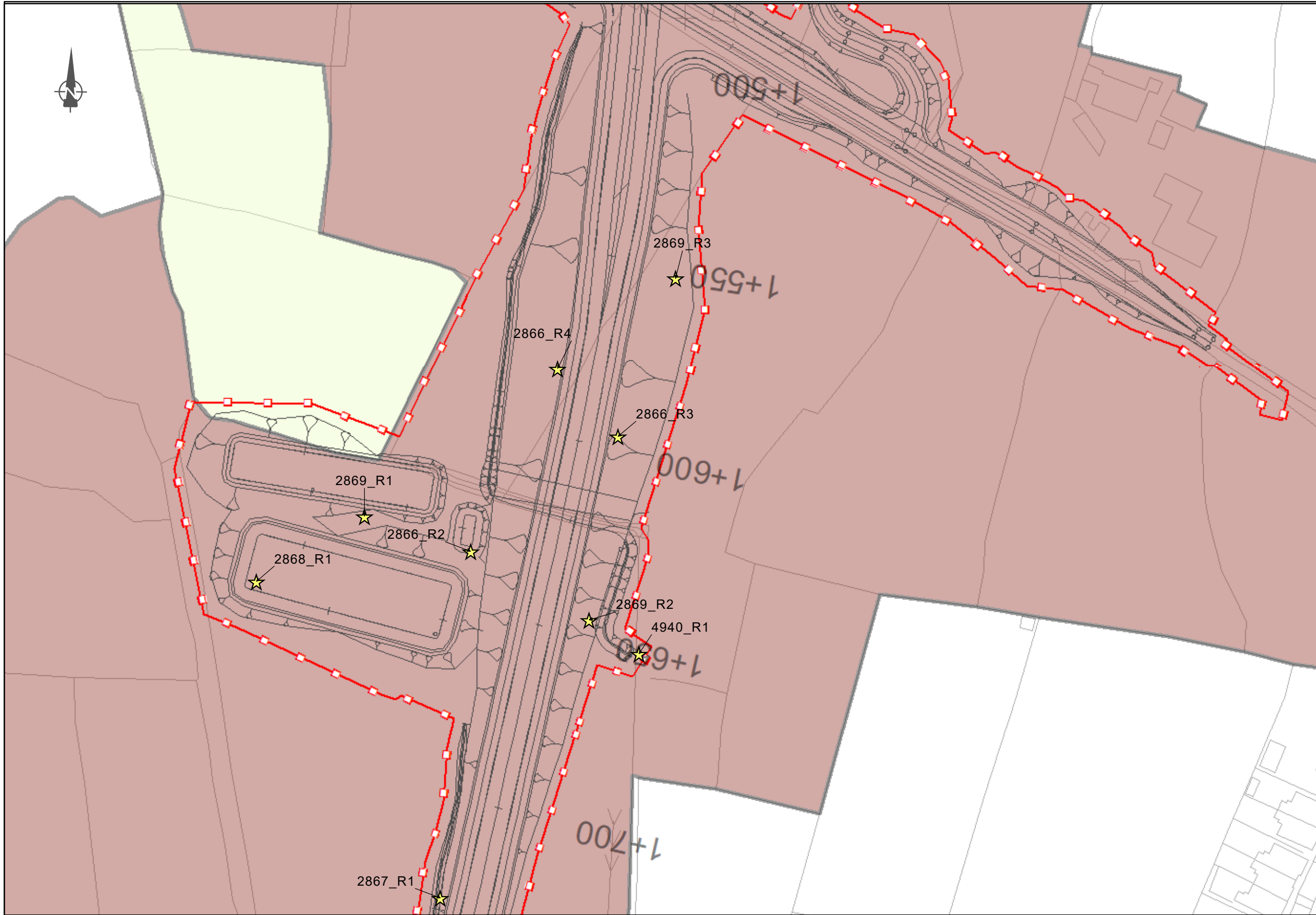
Date: **August 2019**

Issue	Date	By	Chkd	Appd
I1	30/08/2019	AM	MH	EMC

Drawing Title
Relevé Locations in Habitat Survey Areas which overlap with the Proposed Development Boundary
Sheet 50 of 120
Drawing Status

For Information

Job No	Drawing No	Issue
233985-00	Figure 2.4.050	I1



FOR INFORMATION

- Legend**
- ■ ■ City Boundary
 - Proposed Development Boundry
 - ▨ Proposed Road Development
 - ★ Relevé Location EIAR
 - ★ Relevé Locations 2019
- Habitat Survey Areas**
- EC23
 - Keeraun BPithran to Knocknafroska and the N59 Link Road

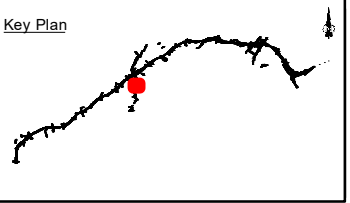
San áireamh tá sonraíocht Shuirbhéireacht Ordánais Éireann arna atáirgeadh faoi Cheadúnas OSI Uimh. 2010/19CCMA/Comhairle Contae na Gaillimhe. Sáraíonn atáirgeadh neamh-daralthe cóipeacht Shuirbhéireacht Ordánais Éireann agus Rialtas na hÉireann. © Suirbhéireacht Ordánais Éireann, 2010.

© Suirbhéireacht Ordánais Éireann. Gach ceart ar chosaint. Uimhr cheadúnais 2010/19CCMA/Comhairle Contae na Gaillimhe.

Includes Ordnance Survey Ireland data reproduced under OSI Licence number 2010/19CCMA/Galway County Council. Unauthorised reproduction infringes Ordnance Survey Ireland and Government of Ireland copyright. © Ordnance Survey Ireland, 2010.

© Ordnance Survey Ireland. All rights reserved. Licence number 2010/19CCMA/Galway County Council.

Clients



Consultant

Corporate House
City East Business Park
Ballybrit, Galway, Ireland

Tel +353 (0)91 460675
www.N6GalwayCity.ie
www.arup.ie

Job Title
N6 Galway City Ring Road

Scale: **1:1,000**

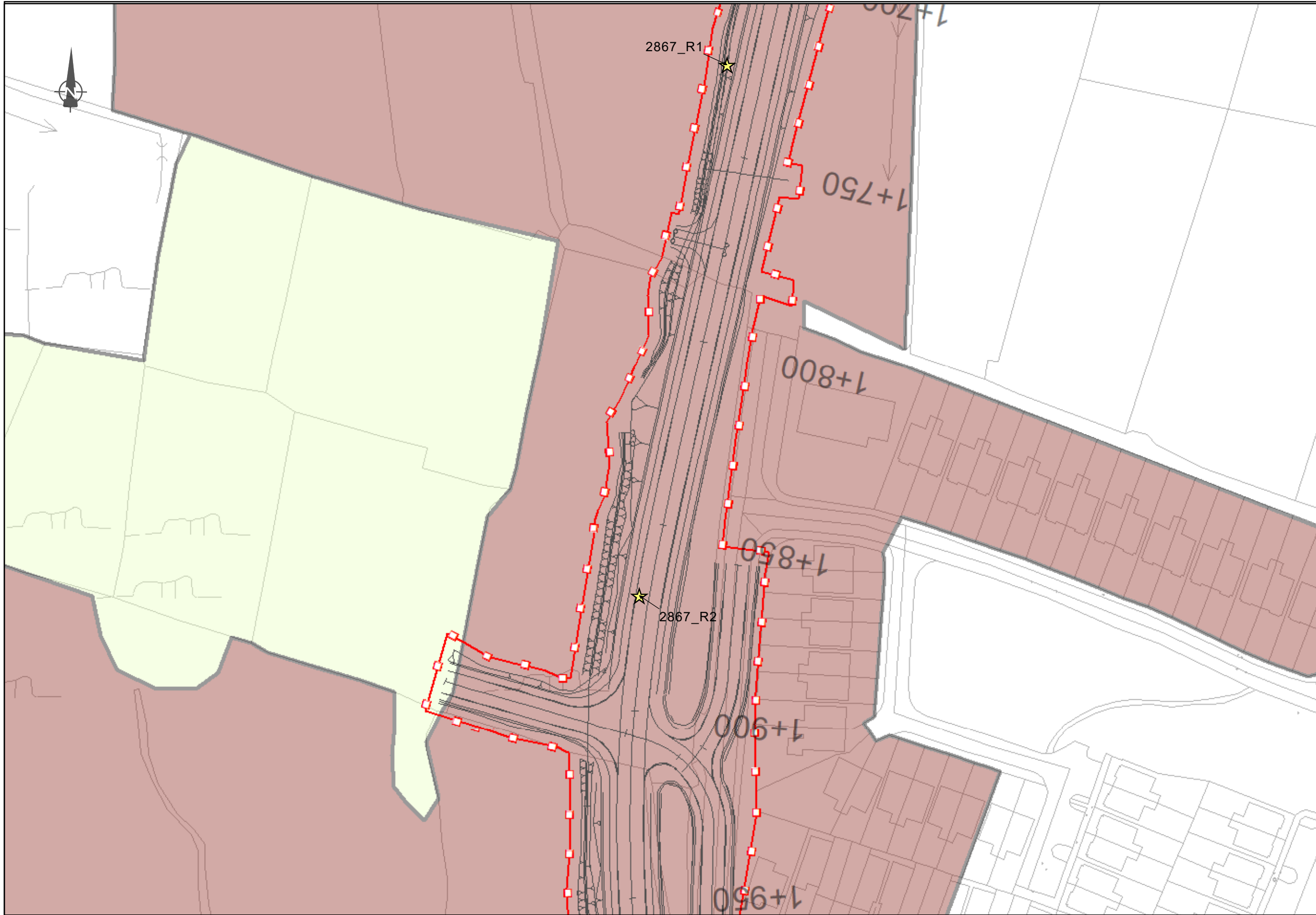
Date: **August 2019**

Issue	Date	By	Chkd	Appd
I1	30/08/2019	AM	MH	EMC

Drawing Title
Relevé Locations in Habitat Survey Areas which overlap with the Proposed Development Boundary
Sheet 51 of 120

Drawing Status
For Information

Job No	Drawing No	Issue
233985-00	Figure 2.4.051	I1



FOR INFORMATION

- Legend**
- ■ ■ City Boundary
 - Proposed Development Boundry
 - ▨ Proposed Road Development
 - ★ Relevé Location EIAR
 - ☆ Relevé Locations 2019
- Habitat Survey Areas**
- EC23
 - Keeraun BPithran to Knocknafroska and the N59 Link Road

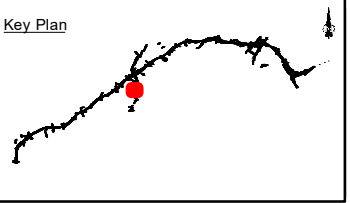
San áireamh tá sonraíocht Shuirbhéireacht Ordánais Éireann arna atáirgeadh faoi Cheadúnas OSI Uimh. 2010/19CCMA/Comhairle Contae na Gaillimhe. Sáraíonn atáirgeadh neamh-daralthe cóipeacht Shuirbhéireacht Ordánais Éireann agus Rialtas na hÉireann. © Suirbhéireacht Ordánais Éireann, 2010.

© Suirbhéireacht Ordánais Éireann. Gach ceart ar chosaint. Uimhr cheadúnais 2010/19CCMA/Comhairle Contae na Gaillimhe.

Includes Ordnance Survey Ireland data reproduced under OSI Licence number 2010/19CCMA/Galway County Council. Unauthorised reproduction infringes Ordnance Survey Ireland and Government of Ireland copyright. © Ordnance Survey Ireland, 2010.

© Ordnance Survey Ireland. All rights reserved. Licence number 2010/19CCMA/Galway County Council.

Clients



Consultant

Corporate House
City East Business Park
Ballybrit, Galway, Ireland

Tel +353 (0)91 460675
www.N6GalwayCity.ie
www.arup.ie

Job Title
N6 Galway City Ring Road

Scale: **1:1,000**

Date: **August 2019**

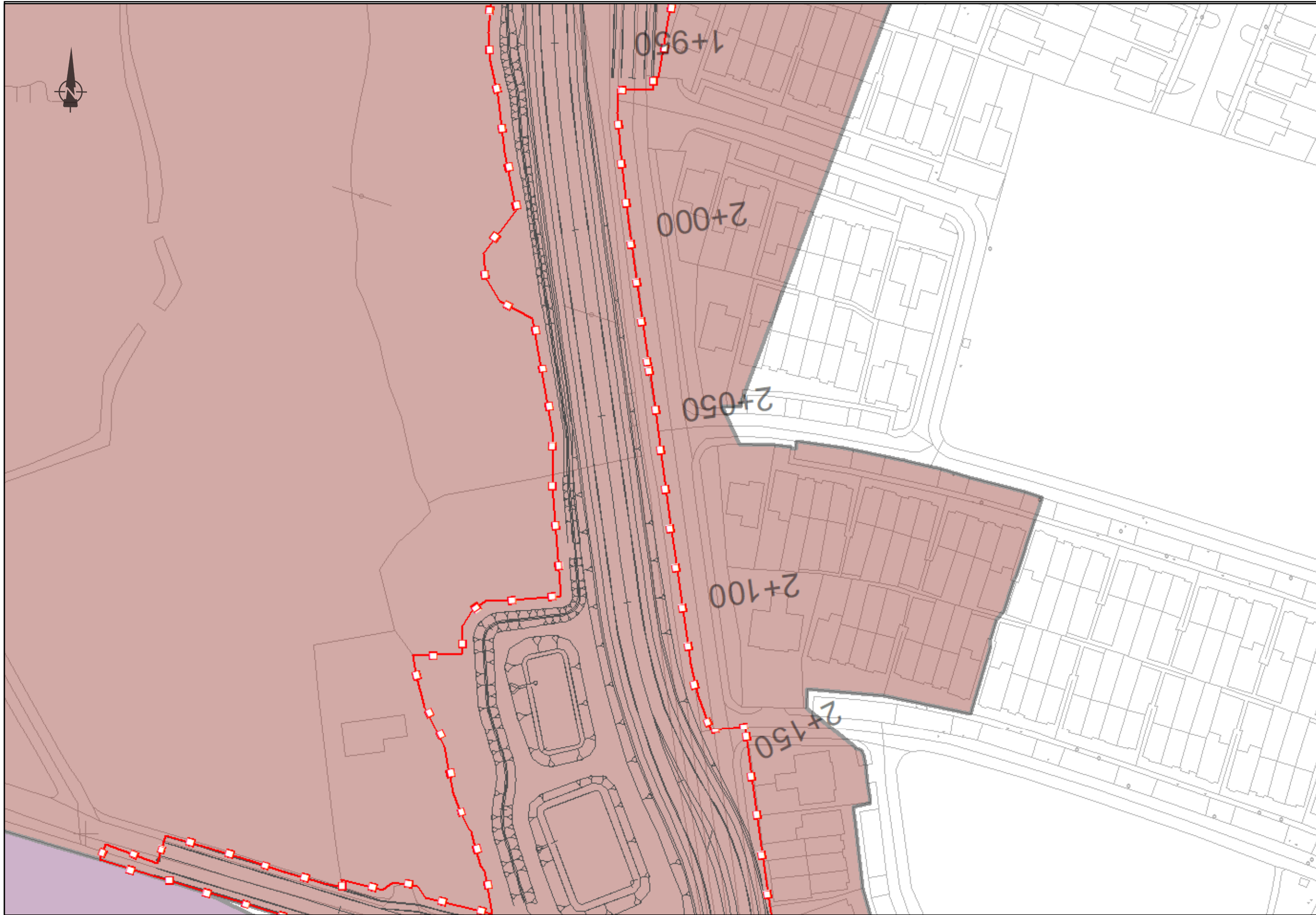
Issue	Date	By	Chkd	Appd
I1	30/08/2019	AM	MH	EMC

Drawing Title
Relevé Locations in Habitat Survey Areas which overlap with the Proposed Development Boundary
Sheet 52 of 120

Drawing Status

For Information

Job No	Drawing No	Issue
233985-00	Figure 2.4.052	I1



FOR INFORMATION

- Legend**
- ■ ■ City Boundary
 - Proposed Development Boundry
 - ▨ Proposed Road Development
 - ★ Relevé Location EIAR
 - ☆ Relevé Locations 2019
- Habitat Survey Areas**
- EC63
 - Keeraun BPithran to Knocknafroska and the N59 Link Road

San áireamh tá sonraíocht Shuirbhéireacht Ordánais Éireann arna atáirgeadh faoi Cheadúnas OSI Uimh. 2010/19CCMA/Comhairle Contae na Gaillimhe. Sáraíonn atáirgeadh neamh-daralthe cóipeacht Shuirbhéireacht Ordánais Éireann agus Rialtas na hÉireann. © Suirbhéireacht Ordánais Éireann, 2010.

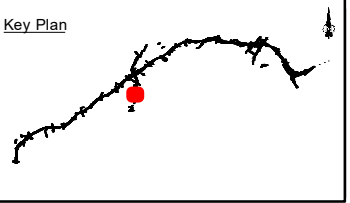
© Suirbhéireacht Ordánais Éireann. Gach ceart ar chosaint. Uimh. cheadúnais 2010/19CCMA/Comhairle Contae na Gaillimhe.

Includes Ordnance Survey Ireland data reproduced under OSI Licence number 2010/19CCMA/Galway County Council. Unauthorised reproduction infringes Ordnance Survey Ireland and Government of Ireland copyright. © Ordnance Survey Ireland, 2010.

© Ordnance Survey Ireland. All rights reserved. Licence number 2010/19CCMA/Galway County Council.

Clients

An Roinn Iompair
 Project Ireland 2040
 Galway City Transport Project
 Comhairle Chontae na Gaillimhe Galway County Council
 TII



Consultant

ARUP
 Corporate House
 City East Business Park
 Ballybrit, Galway, Ireland
 Tel +353 (0)91 460675
 www.N6GalwayCity.ie
 www.arup.ie

Job Title
N6 Galway City Ring Road

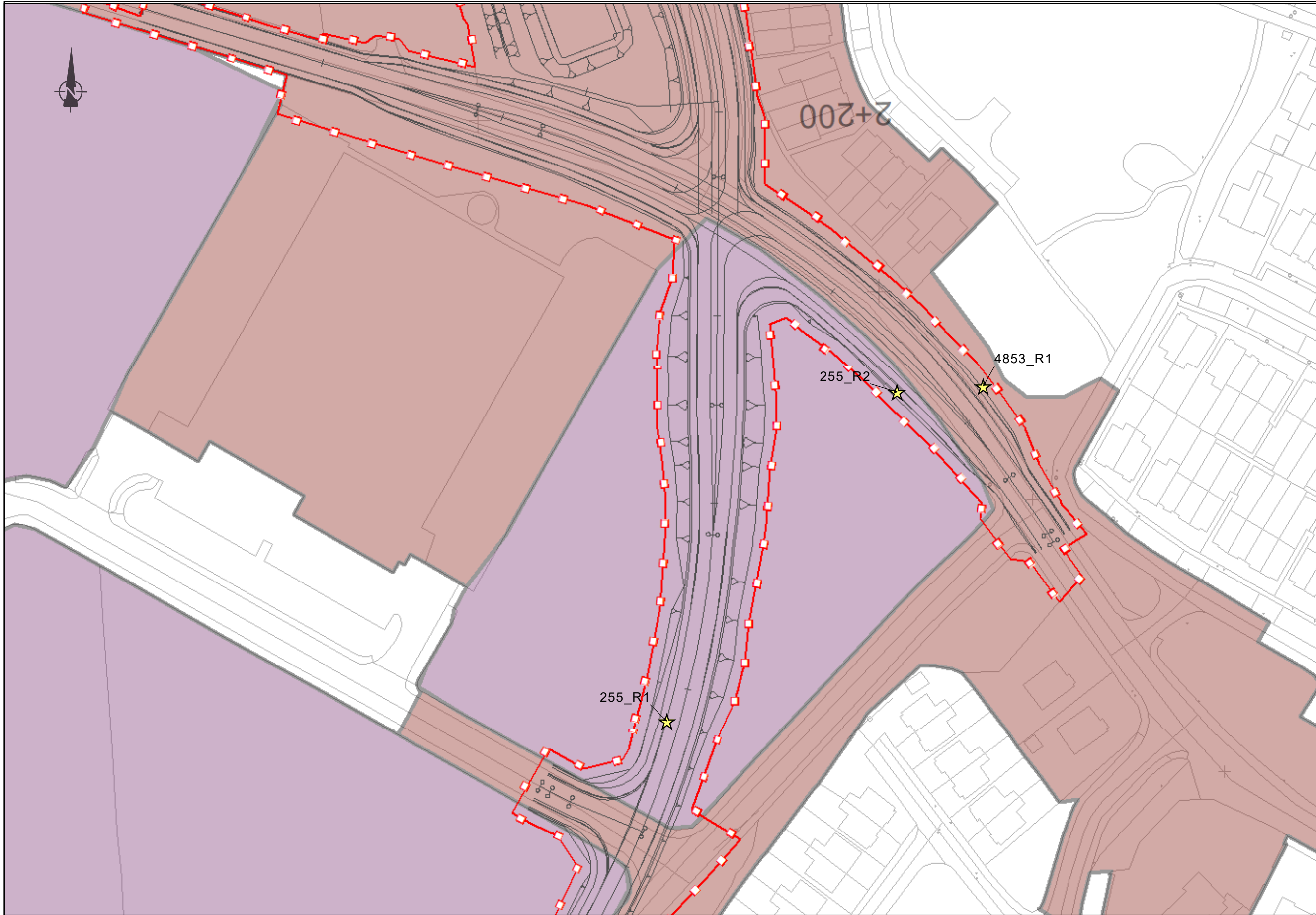
Scale: **1:1,000**

Date: **August 2019**

Issue	Date	By	Chkd	Appd
I1	30/08/2019	AM	MH	EMC

Drawing Title
 Relevé Locations in Habitat Survey Areas which overlap with the Proposed Development Boundary
 Sheet 53 of 120
 Drawing Status
For Information

Job No	Drawing No	Issue
233985-00	Figure 2.4.053	I1



FOR INFORMATION

- Legend**
- ■ ■ City Boundary
 - Proposed Development Boundry
 - ▨ Proposed Road Development
 - ★ Relevé Location EIAR
 - ☆ Relevé Locations 2019
- Habitat Survey Areas**
- EC63
 - Keeraun BPithran to Knocknafroska and the N59 Link Road

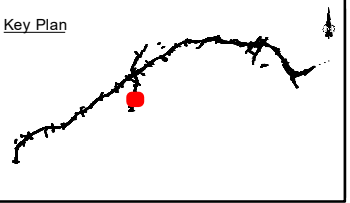
San áireamh tá sonraíocht Shuirbhéireacht Ordánais Éireann arna atáirgeadh faoi Cheadúnas OSI Uimh. 2010/19CCMA/Comhairle Contae na Gaillimhe. Sáraitonn atáirgeadh neamhúdaraithe cóipeacht Shuirbhéireacht Ordánais Éireann agus Rialtas na hÉireann. © Suirbhéireacht Ordánais Éireann, 2010.

© Suirbhéireacht Ordánais Éireann. Gach ceart ar chosaint. Uimh. cheadúnais 2010/19CCMA/Comhairle Contae na Gaillimhe.

Includes Ordnance Survey Ireland data reproduced under OSI Licence number 2010/19CCMA/Galway County Council. Unauthorised reproduction infringes Ordnance Survey Ireland and Government of Ireland copyright. © Ordnance Survey Ireland, 2010.

© Ordnance Survey Ireland. All rights reserved. Licence number 2010/19CCMA/Galway County Council.

Clients



Consultant

ARUP

Corporate House
City East Business Park
Ballybrit, Galway, Ireland

Tel +353 (0)91 460675
www.N6GalwayCity.ie
www.arup.ie

Job Title
N6 Galway City Ring Road

Scale: **1:1,000**

Date: **August 2019**

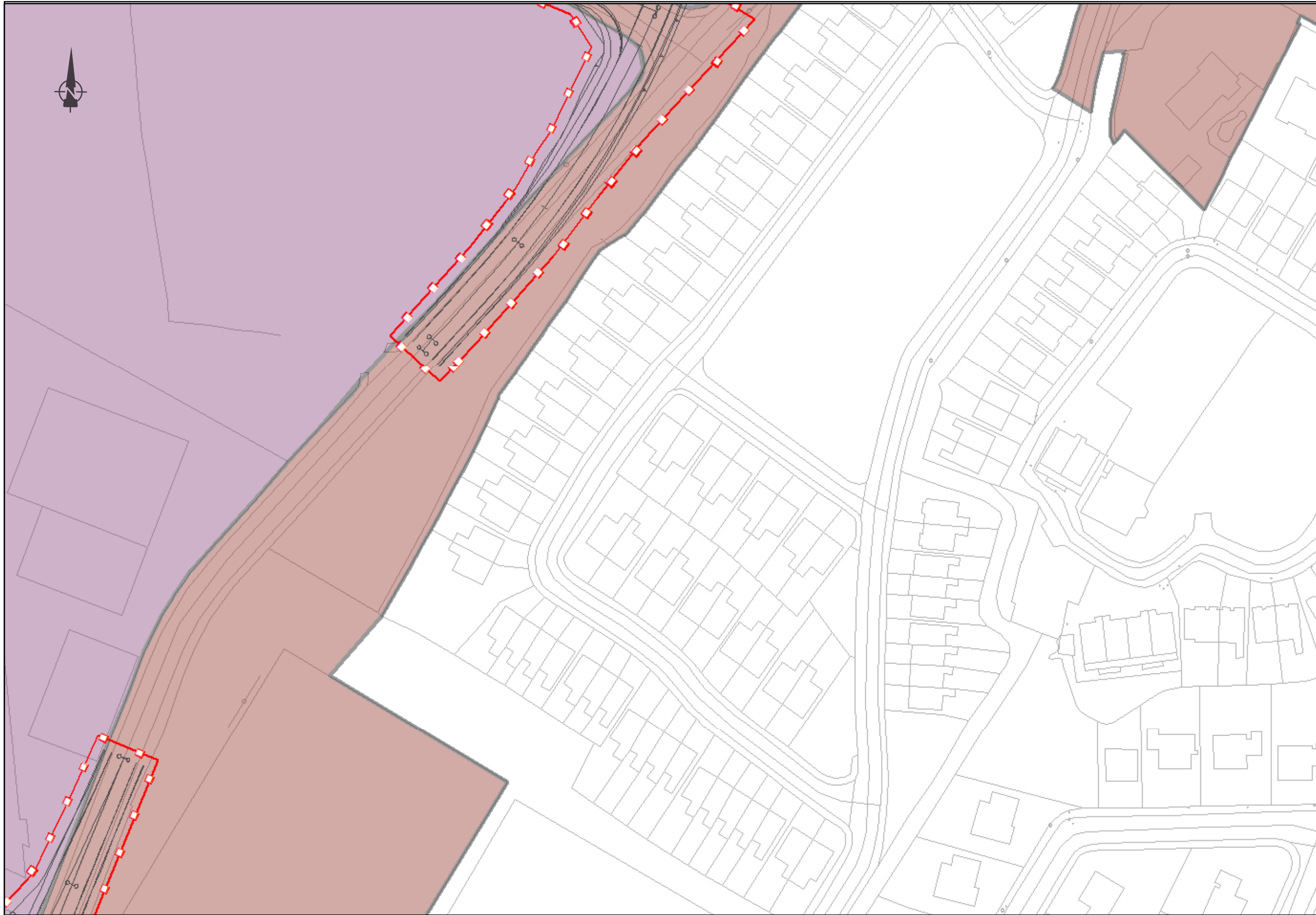
Issue	Date	By	Chkd	Appd
I1	30/08/2019	AM	MH	EMC

Drawing Title
Relevé Locations in Habitat Survey Areas which overlap with the Proposed Development Boundary
Sheet 54 of 120

Drawing Status

For Information

Job No	Drawing No	Issue
233985-00	Figure 2.4.054	I1



FOR INFORMATION

- Legend**
- City Boundary
 - - - Proposed Development Boundry
 - ▨ Proposed Road Development
 - ★ Relevé Location EIA
 - ★ Relevé Locations 2019
- Habitat Survey Areas**
- EC63
 - Keeraun BPithran to Knocknafroska and the N59 Link Road

San áireamh tá sonraíocht Shuirbhéireacht Ordánais Éireann arna atáirgeadh faoi Cheadúnas OSI Uimhr. 2010/19CCMA/Comhairle Contae na Gaillimhe. Sáráirionn atáirgeadh neamhúdaraithe cóipeacht Shuirbhéireacht Ordánais Éireann agus Rialtas na hÉireann. © Suirbhéireacht Ordánais Éireann, 2010.

© Suirbhéireacht Ordánais Éireann. Gach ceart ar chosaint. Uimhr. cheadúnais 2010/19CCMA/Comhairle Contae na Gaillimhe.

Includes Ordnance Survey Ireland data reproduced under OSI Licence number 2010/19CCMA/Galway County Council. Unauthorised reproduction infringes Ordnance Survey Ireland and Government of Ireland copyright. © Ordnance Survey Ireland, 2010.

© Ordnance Survey Ireland. All rights reserved. Licence number 2010/19CCMA/Galway County Council.

Clients

Key Plan

Consultant

ARUP

Corporate House
City East Business Park
Ballybrit, Galway, Ireland

Tel +353 (0)91 460675
www.N6GalwayCity.ie
www.arup.ie

Job Title

N6 Galway City Ring Road

Scale: **1:1,000**

Date: **August 2019**

I1	30/08/2019	AM	MH	EMC
Issue	Date	By	Chkd	Appd

Drawing Title

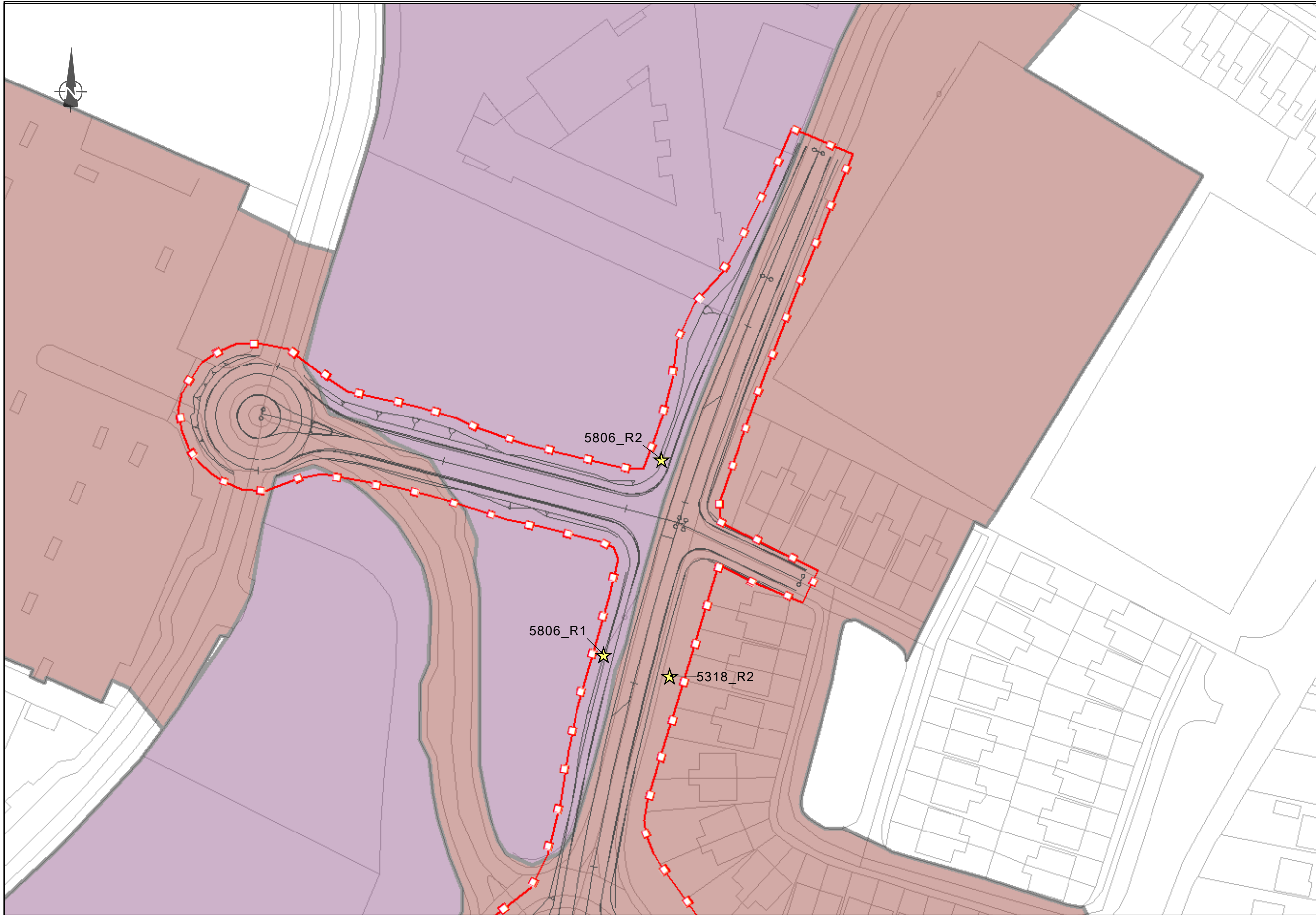
Relevé Locations in Habitat Survey Areas which overlap with the Proposed Development Boundary

Sheet 55 of 120

Drawing Status

For Information

Job No	Drawing No	Issue
233985-00	Figure 2.4.055	11



FOR INFORMATION

- Legend**
- ■ ■ City Boundary
 - Proposed Development Boundry
 - ▬ Proposed Road Development
 - ★ Relevé Location EIAR
 - ★ Relevé Locations 2019
- Habitat Survey Areas**
- EC63
 - Keeraun BPithran to Knocknafroska and the N59 Link Road

San áireamh tá sonraíocht Shuirbhéireacht Ordánais Éireann arna atáirgeadh faoi Cheadúnas OSI Uimh. 2010/19CCMA/Comhairle Contae na Gaillimhe. Sáraíonn atáirgeadh neamh-daralthe cóipeacht Shuirbhéireacht Ordánais Éireann agus Rialtas na hÉireann. © Suirbhéireacht Ordánais Éireann, 2010.

© Suirbhéireacht Ordánais Éireann. Gach ceart ar chosaint. Uimhír cheadúnais 2010/19CCMA/Comhairle Contae na Gaillimhe.

Includes Ordnance Survey Ireland data reproduced under OSI Licence number 2010/19CCMA/Galway County Council. Unauthorised reproduction infringes Ordnance Survey Ireland and Government of Ireland copyright. © Ordnance Survey Ireland, 2010.

© Ordnance Survey Ireland. All rights reserved. Licence number 2010/19CCMA/Galway County Council.

Clients

Key Plan

Consultant

ARUP

Corporate House
City East Business Park
Ballybrit, Galway, Ireland

Tel +353 (0)91 460675
www.N6GalwayCity.ie
www.arup.ie

Job Title

N6 Galway City Ring Road

Scale: **1:1,000**

Date: **August 2019**

Issue	Date	By	Chkd	Appd
I1	30/08/2019	AM	MH	EMC

Drawing Title

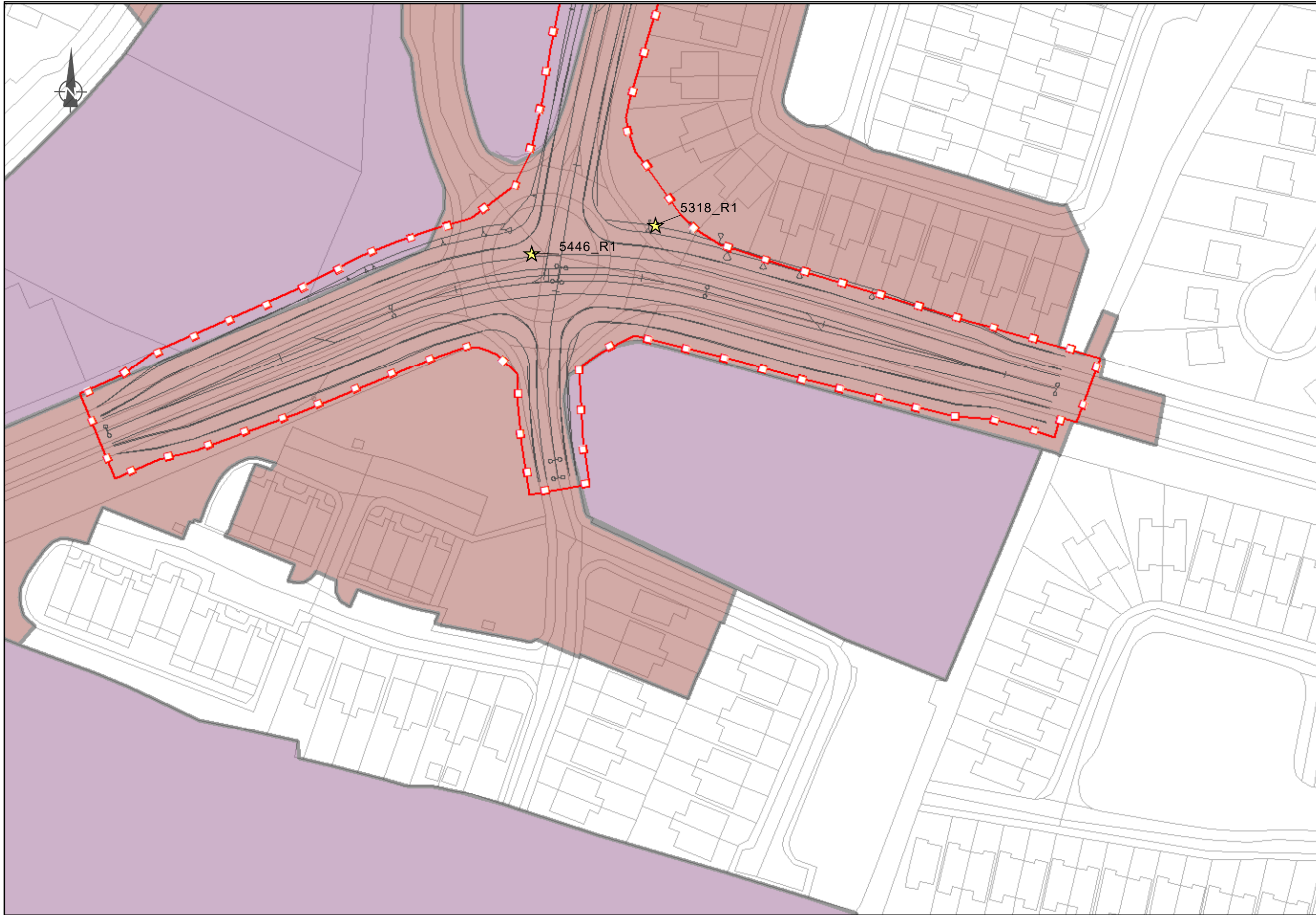
Relevé Locations in Habitat Survey Areas which overlap with the Proposed Development Boundary

Sheet 56 of 120

Drawing Status

For Information

Job No	Drawing No	Issue
233985-00	Figure 2.4.056	I1



FOR INFORMATION

- Legend**
- ■ ■ City Boundary
 - Proposed Development Boundry
 - ▨ Proposed Road Development
 - ★ Relevé Location EIAR
 - ★ Relevé Locations 2019
- Habitat Survey Areas**
- EC63
 - Keeraun BPithran to Knocknafroska and the N59 Link Road

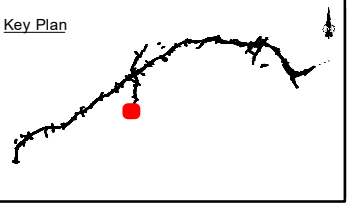
San áireamh tá sonraíocht Shuirbhéireacht Ordánais Éireann arna atáirgeadh faoi Cheadúnas OSI Uimh. 2010/19CCMA/Comhairle Contae na Gaillimhe. Sáraíonn atáirgeadh neamh-daralthe cóipeacht Shuirbhéireacht Ordánais Éireann agus Rialtas na hÉireann. © Suirbhéireacht Ordánais Éireann, 2010.

© Suirbhéireacht Ordánais Éireann. Gach ceart ar chosaint. Uimh. cheadúnais 2010/19CCMA/Comhairle Contae na Gaillimhe.

Includes Ordnance Survey Ireland data reproduced under OSI Licence number 2010/19CCMA/Galway County Council. Unauthorised reproduction infringes Ordnance Survey Ireland and Government of Ireland copyright. © Ordnance Survey Ireland, 2010.

© Ordnance Survey Ireland. All rights reserved. Licence number 2010/19CCMA/Galway County Council.

Clients



Consultant

Corporate House
City East Business Park
Ballybrit, Galway, Ireland

Tel +353 (0)91 460675
www.N6GalwayCity.ie
www.arup.ie

Job Title
N6 Galway City Ring Road

Scale: **1:1,000**

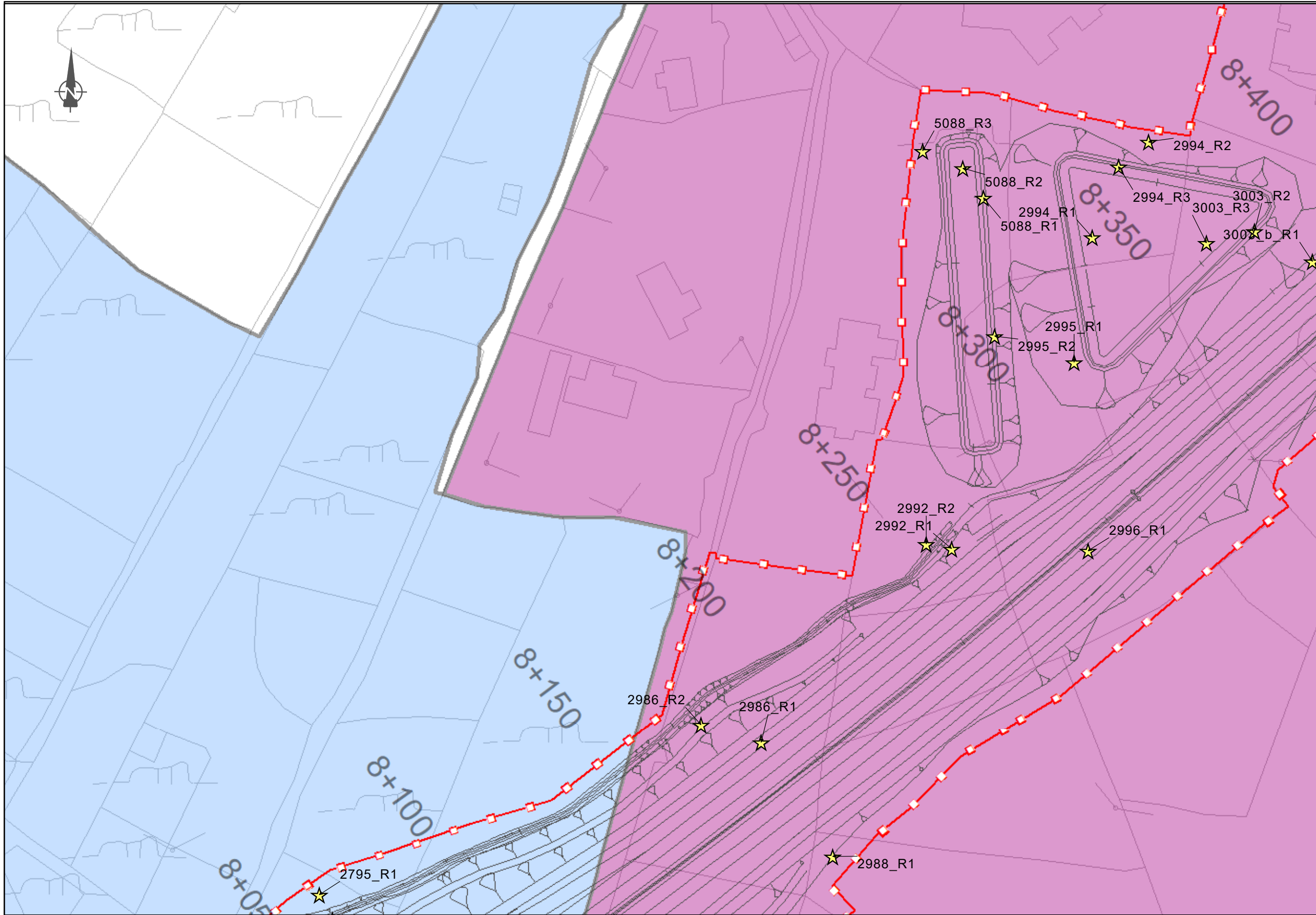
Date: **August 2019**

Issue	Date	By	Chkd	Appd
I1	30/08/2019	AM	MH	EMC

Drawing Title
Relevé Locations in Habitat Survey Areas which overlap with the Proposed Development Boundary
Sheet 57 of 120

Drawing Status
For Information

Job No	Drawing No	Issue
233985-00	Figure 2.4.057	I1



FOR INFORMATION

- Legend**
- ■ ■ City Boundary
 - Proposed Development Boundry
 - ▨ Proposed Road Development
 - ★ Relevé Location EIAR
 - ★ Relevé Locations 2019
- Habitat Survey Areas**
- EC25
 - Upper Dangan/NUIG

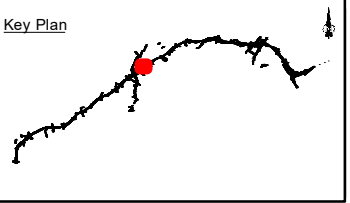
San áireamh tá sonraíocht Shuirbhéireacht Ordánais Éireann arna atáirgeadh faoi Cheadúnas OSI Uimh. 2010/19CCMA/Comhairle Contae na Gaillimhe. Sáraíonn atáirgeadh neamhdáraithe cóipeacht Shuirbhéireacht Ordánais Éireann agus Rialtas na hÉireann. © Suirbhéireacht Ordánais Éireann, 2010.

© Suirbhéireacht Ordánais Éireann. Gach ceart ar chosaint. Uimh. cheadúnais 2010/19CCMA/Comhairle Contae na Gaillimhe.

Includes Ordnance Survey Ireland data reproduced under OSI Licence number 2010/19CCMA/Galway County Council. Unauthorised reproduction infringes Ordnance Survey Ireland and Government of Ireland copyright. © Ordnance Survey Ireland, 2010.

© Ordnance Survey Ireland. All rights reserved. Licence number 2010/19CCMA/Galway County Council.

Clients



Consultant

ARUP

Corporate House
City East Business Park
Ballybrit, Galway, Ireland

Tel +353 (0)91 460675
www.N6GalwayCity.ie
www.arup.ie

Job Title
N6 Galway City Ring Road

Scale: **1:1,000**

Date: **August 2019**

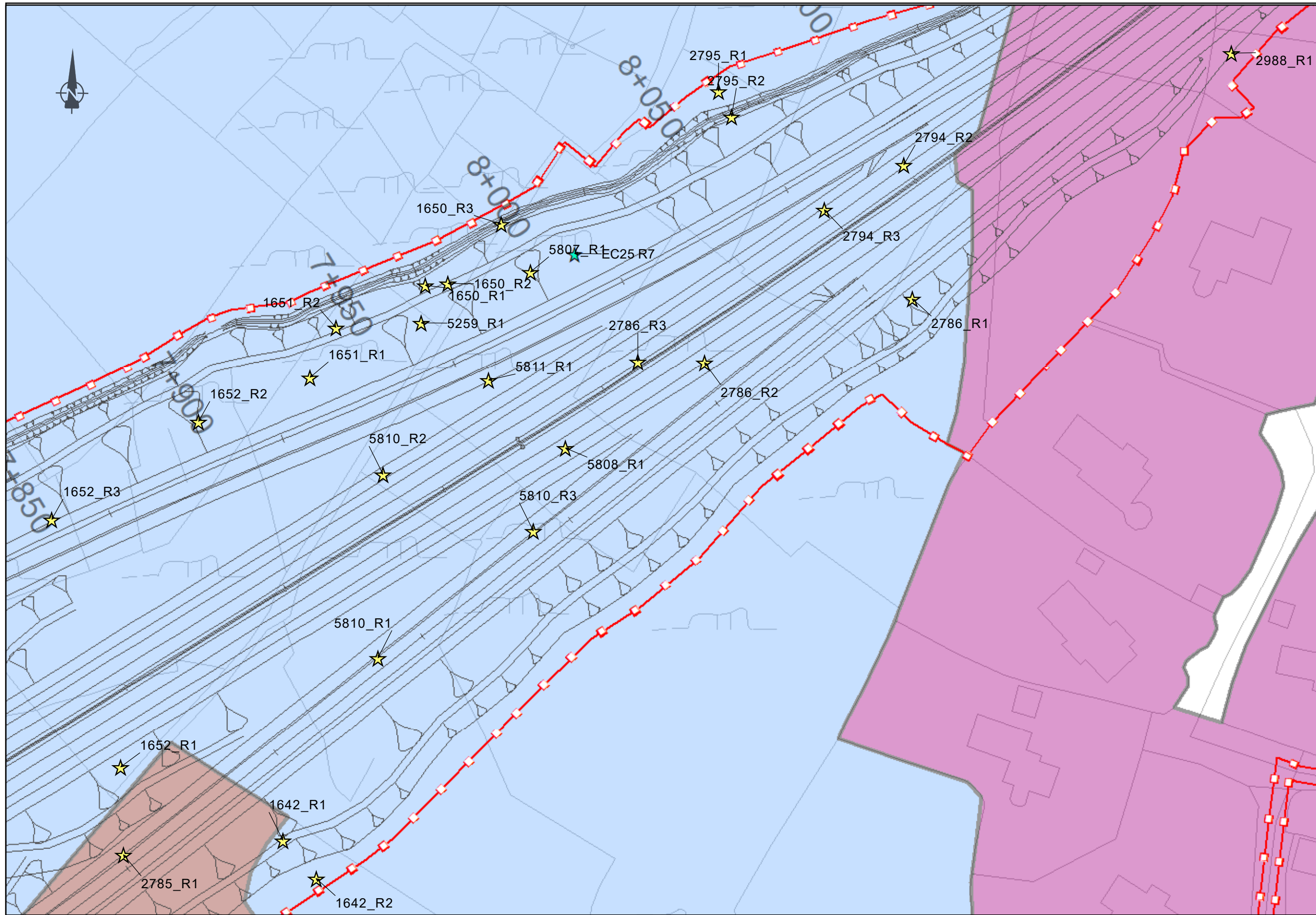
Issue	Date	By	Chkd	Appd
I1	30/08/2019	AM	MH	EMC

Drawing Title
Relevé Locations in Habitat Survey Areas which overlap with the Proposed Development Boundary
Sheet 58 of 120

Drawing Status

For Information

Job No	Drawing No	Issue
233985-00	Figure 2.4.058	I1



FOR INFORMATION

Legend

- ■ ■ City Boundary
- Proposed Development Boundry
- ▬ Proposed Road Development
- ★ Relevé Location EIAR
- ★ Relevé Locations 2019

Habitat Survey Areas

- EC25
- Keeraun BPithran to Knocknafroska and the N59 Link Road
- Upper Dangan/NUIG

San áireamh tá sonraíocht Shuirbhéireacht Ordánais Éireann arna atáirgeadh faoi Cheadúnas OSI Uimh. 2010/19CCMA/Comhairle Contae na Gaillimhe. Sáraíonn atáirgeadh neamh-daralthe cóipeacht Shuirbhéireacht Ordánais Éireann agus Rialtas na hÉireann. © Suirbhéireacht Ordánais Éireann, 2010.

© Suirbhéireacht Ordánais Éireann. Gach ceart ar chosaint. Uimh. cheadúnais 2010/19CCMA/Comhairle Contae na Gaillimhe.

Includes Ordnance Survey Ireland data reproduced under OSI Licence number 2010/19CCMA/Galway County Council. Unauthorised reproduction infringes Ordnance Survey Ireland and Government of Ireland copyright. © Ordnance Survey Ireland, 2010.

© Ordnance Survey Ireland. All rights reserved. Licence number 2010/19CCMA/Galway County Council.

Clients

Key Plan

Consultant

ARUP

Corporate House
City East Business Park
Ballybrit, Galway, Ireland

Tel +353 (0)91 460675
www.N6GalwayCity.ie
www.arup.ie

Job Title

N6 Galway City Ring Road

Scale: **1:1,000**

Date: **August 2019**

Issue	Date	By	Chkd	Appd
I1	30/08/2019	AM	MH	EMC

Drawing Title

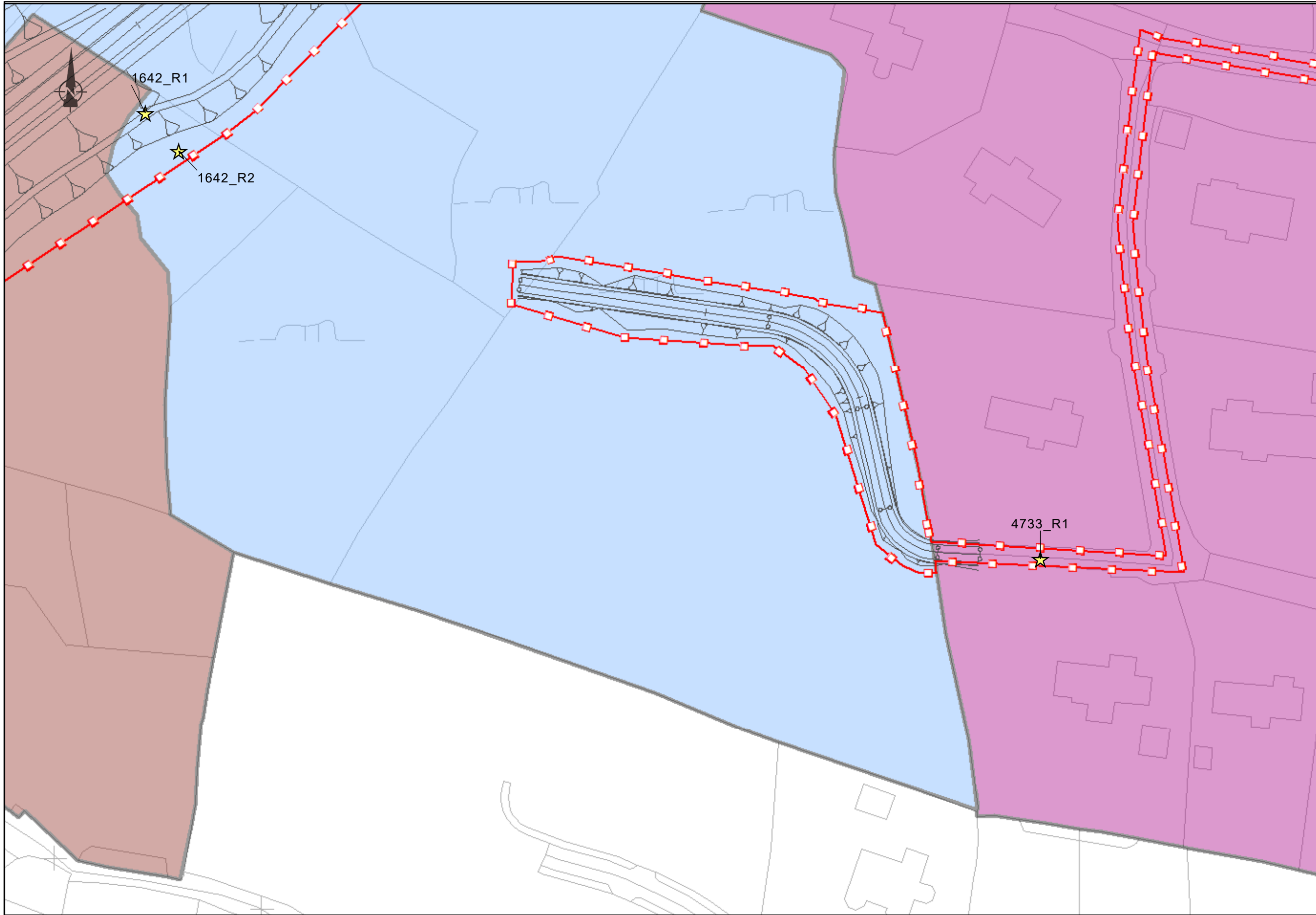
Relevé Locations in Habitat Survey Areas which overlap with the Proposed Development Boundary

Sheet 59 of 120

Drawing Status

For Information

Job No	Drawing No	Issue
233985-00	Figure 2.4.059	I1



FOR INFORMATION

- Legend**
- ■ ■ City Boundary
 - Proposed Development Boundry
 - ▨ Proposed Road Development
 - ★ Relevé Location EIAR
 - ★ Relevé Locations 2019
- Habitat Survey Areas**
- EC25
 - Keeraun BPithran to Knocknafroska and the N59 Link Road
 - Upper Dangan/NUIG

San áireamh tá sonraíocht Shuirbhéireacht Ordánais Éireann arna atáirgeadh faoi Cheadúnas OSI Uimh. 2010/19CCMA/Comhairle Contae na Gaillimhe. Sáraíonn atáirgeadh neamhúdaraithe cóipcheart Shuirbhéireacht Ordánais Éireann agus Rialtas na hÉireann. © Suirbhéireacht Ordánais Éireann, 2010.

© Suirbhéireacht Ordánais Éireann. Gach ceart ar chosaint. Uimh. cheadúnais 2010/19CCMA/Comhairle Contae na Gaillimhe.

Includes Ordnance Survey Ireland data reproduced under OSI Licence number 2010/19CCMA/Galway County Council. Unauthorised reproduction infringes Ordnance Survey Ireland and Government of Ireland copyright. © Ordnance Survey Ireland, 2010.

© Ordnance Survey Ireland. All rights reserved. Licence number 2010/19CCMA/Galway County Council.

Clients

Key Plan

Consultant

ARUP

Corporate House
City East Business Park
Ballybrit, Galway, Ireland

Tel +353 (0)91 460675
www.N6GalwayCity.ie
www.arup.ie

Job Title

N6 Galway City Ring Road

Scale: **1:1,000**

Date: **August 2019**

I1	30/08/2019	AM	MH	EMC
Issue	Date	By	Chkd	Appd

Drawing Title

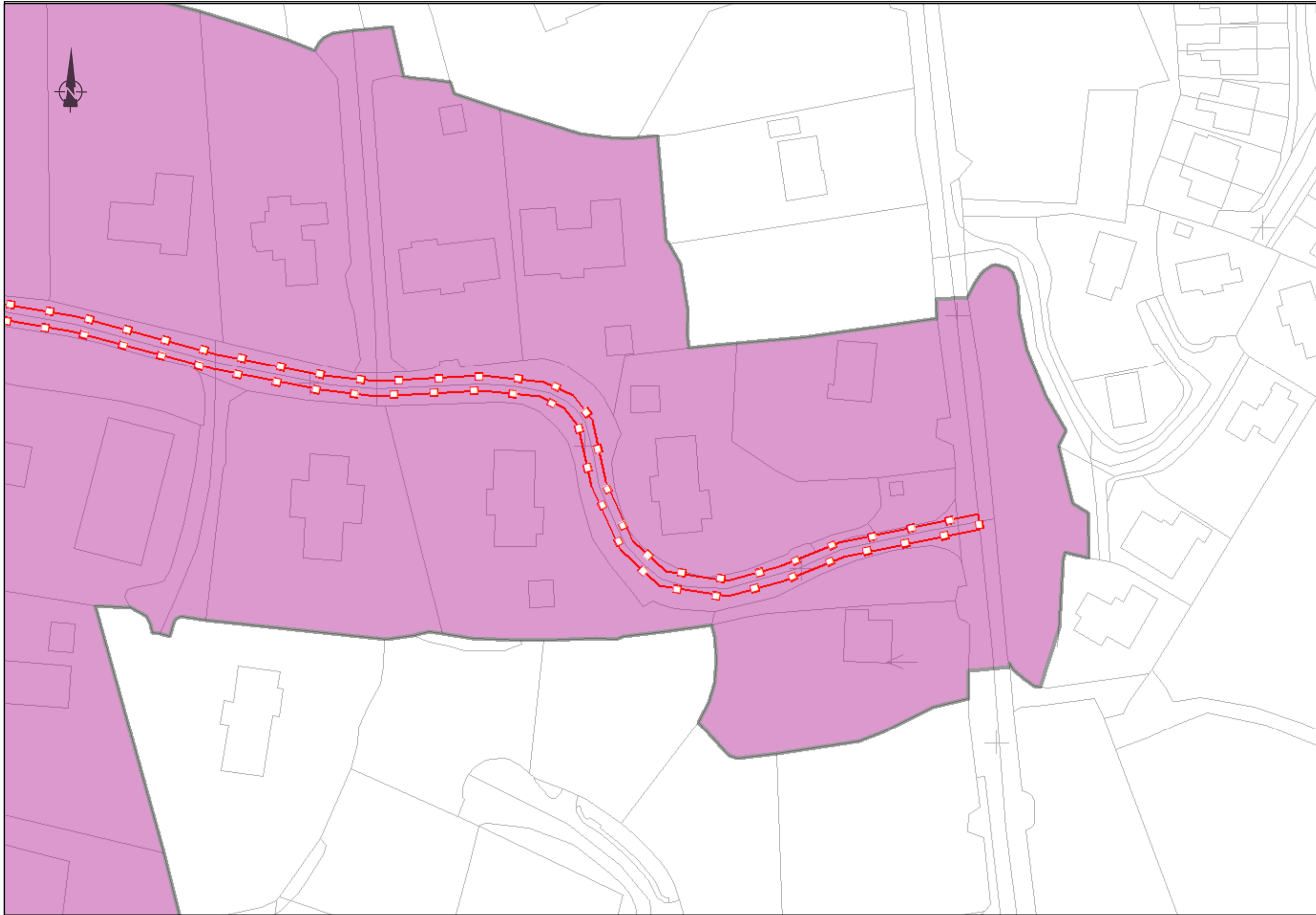
Relevé Locations in Habitat Survey Areas which overlap with the Proposed Development Boundary

Sheet 60 of 120

Drawing Status

For Information

Job No	Drawing No	Issue
233985-00	Figure 2.4.060	11



FOR INFORMATION

- Legend**
- ■ ■ City Boundary
 - Proposed Development Boundry
 - ▨ Proposed Road Development
 - ★ Relevé Location EIAR
 - ★ Relevé Locations 2019
- Habitat Survey Areas**
- Upper Dangan/NUIG

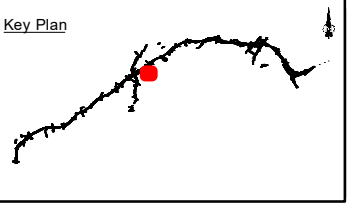
San áireamh tá sonraíocht Shuirbhéireacht Ordánais Éireann arna atáirgeadh faoi Cheadúnas OSI Uimh. 2010/19CCMA/Comhairle Contae na Gaillimhe. Sáráirion atáirgeadh neamh-daralthe cóipeacht Shuirbhéireacht Ordánais Éireann agus Rialtas na hÉireann. © Suirbhéireacht Ordánais Éireann, 2010.

© Suirbhéireacht Ordánais Éireann. Gach ceart ar chosaint. Uimhir cheadúnais 2010/19CCMA/Comhairle Contae na Gaillimhe.

Includes Ordnance Survey Ireland data reproduced under OSI Licence number 2010/19CCMA/Galway County Council. Unauthorised reproduction infringes Ordnance Survey Ireland and Government of Ireland copyright. © Ordnance Survey Ireland, 2010.

© Ordnance Survey Ireland. All rights reserved. Licence number 2010/19CCMA/Galway County Council.

Clients



Consultant

Corporate House
City East Business Park
Ballybrit, Galway, Ireland

Tel +353 (0)91 460675
www.N6GalwayCity.ie
www.arup.ie

Job Title
N6 Galway City Ring Road

Scale: 1:1,000

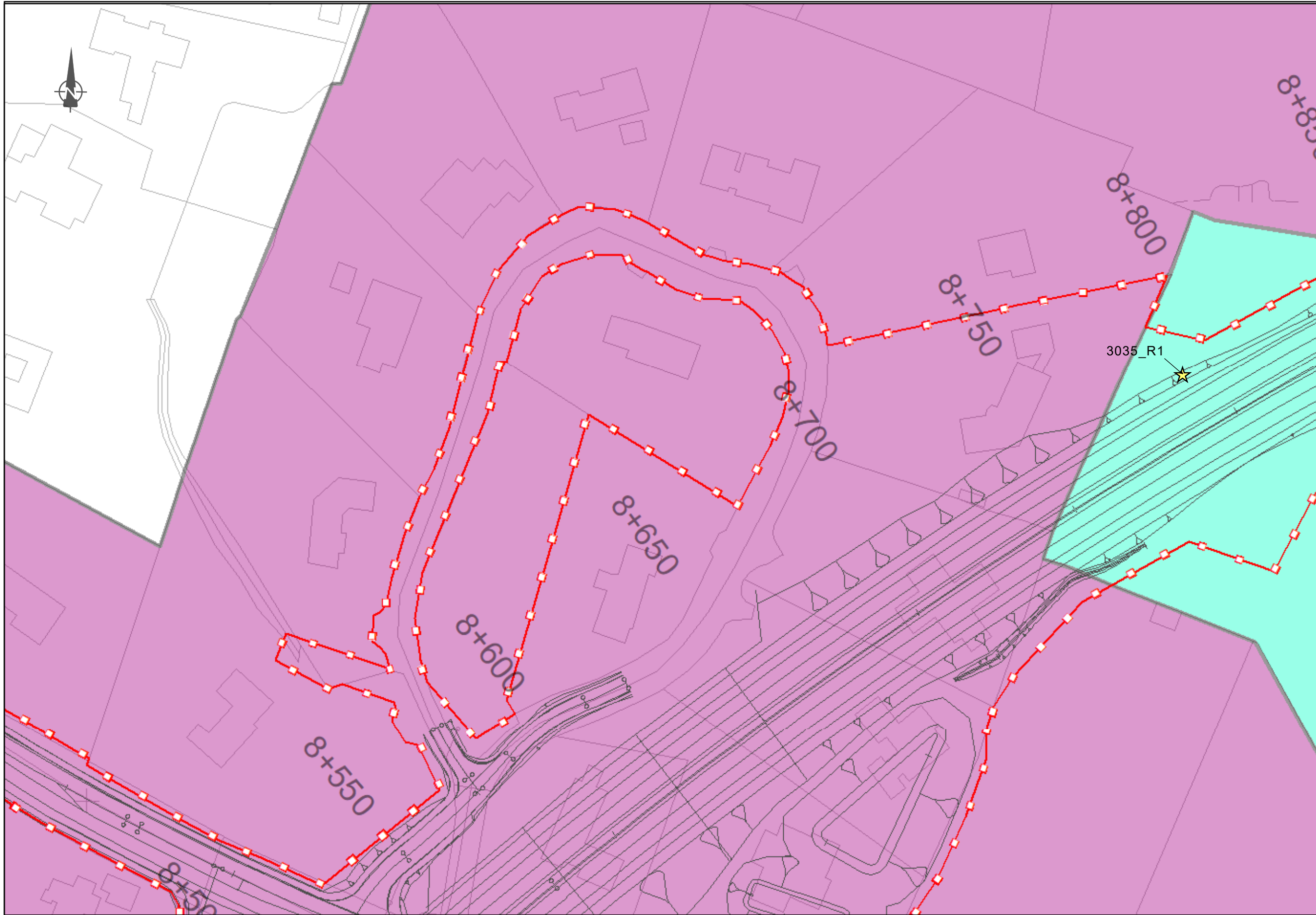
Date: August 2019

I1	30/08/2019	AM	MH	EMC
Issue	Date	By	Chkd	Appd

Drawing Title
Relevé Locations in Habitat Survey Areas which overlap with the Proposed Development Boundary
Sheet 61 of 120
Drawing Status

For Information

Job No	Drawing No	Issue
233985-00	Figure 2.4.061	11



FOR INFORMATION

Legend

- City Boundary
- Proposed Development Boundry
- Proposed Road Development
- Relevé Location EIAR
- Relevé Locations 2019

Habitat Survey Areas

- EC30
- Upper Dangan/NUIG

San áireamh tá sonraíocht Shuirbhéireacht Ordánais Éireann arna atáirgeadh faoi Cheadúnas OSI Uimh. 2010/19CCMA/Comhairle Contae na Gaillimhe. Sáráirionn atáirgeadh neamh-daralthe cóipeacht Shuirbhéireacht Ordánais Éireann agus Rialtas na hÉireann. © Suirbhéireacht Ordánais Éireann, 2010.

© Suirbhéireacht Ordánais Éireann. Gach ceart ar chosaint. Uimh. cheadúnais 2010/19CCMA/Comhairle Contae na Gaillimhe.

Includes Ordnance Survey Ireland data reproduced under OSI Licence number 2010/19CCMA/Galway County Council. Unauthorised reproduction infringes Ordnance Survey Ireland and Government of Ireland copyright. © Ordnance Survey Ireland, 2010.

© Ordnance Survey Ireland. All rights reserved. Licence number 2010/19CCMA/Galway County Council.

Clients

Key Plan

Consultant

ARUP

Corporate House
City East Business Park
Ballybrit, Galway, Ireland

Tel +353 (0)91 460675
www.N6GalwayCity.ie
www.arup.ie

Job Title

N6 Galway City Ring Road

Scale: **1:1,000**

Date: **August 2019**

I1	30/08/2019	AM	MH	EMC
Issue	Date	By	Chkd	Appd

Drawing Title

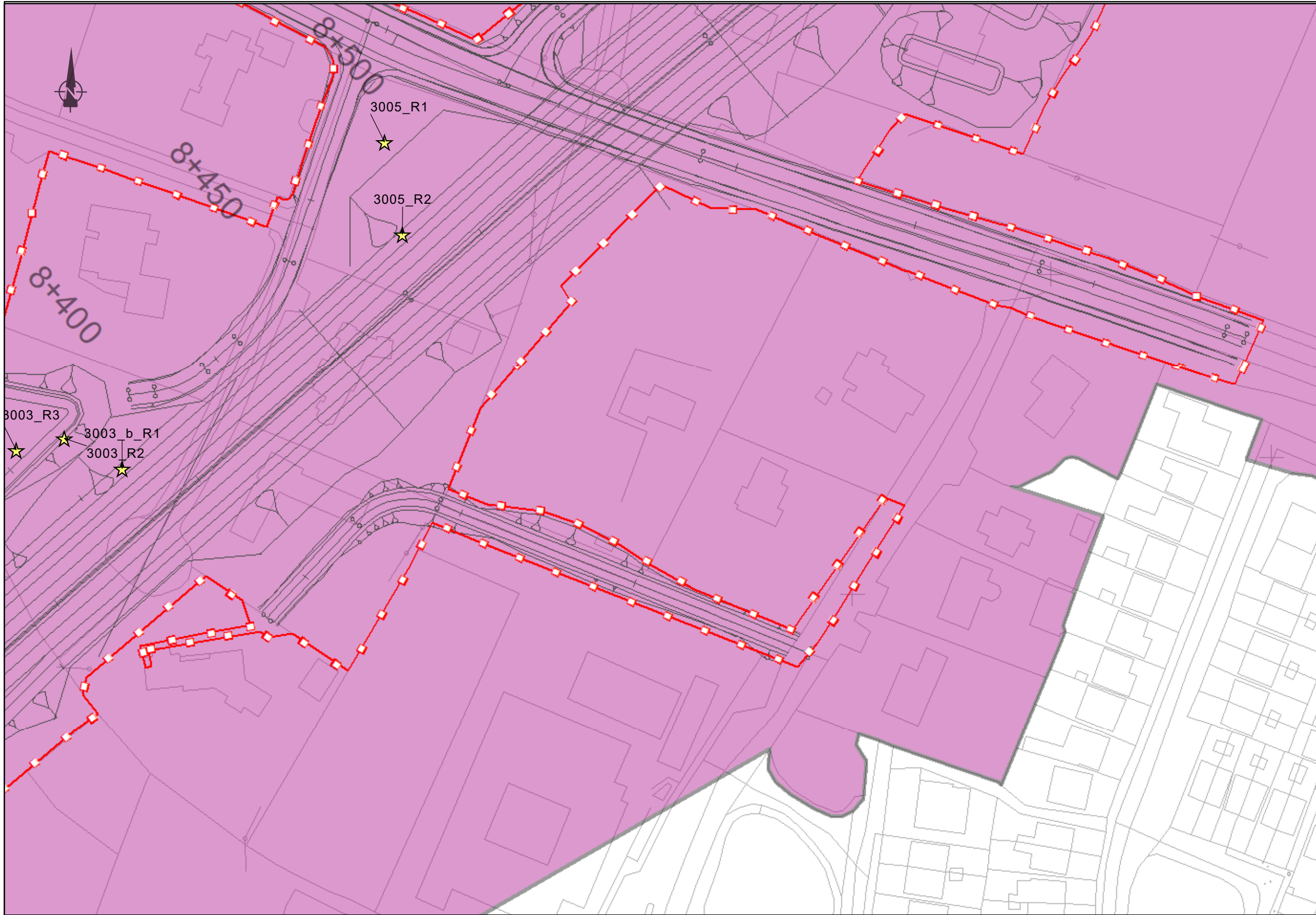
Relevé Locations in Habitat Survey Areas which overlap with the Proposed Development Boundary

Sheet 62 of 120

Drawing Status

For Information

Job No	Drawing No	Issue
233985-00	Figure 2.4.062	11



FOR INFORMATION

- Legend**
- ■ ■ City Boundary
 - Proposed Development Boundry
 - ▨ Proposed Road Development
 - ★ Relevé Location EIAR
 - ★ Relevé Locations 2019
- Habitat Survey Areas**
- Upper Dangan/NUIG

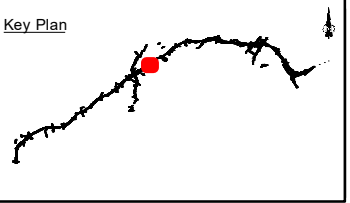
San áireamh tá sonraíocht Shuirbhéireacht Ordánais Éireann arna atáirgeadh faoi Cheadúnas OSI Uimh. 2010/19CCMA/Comhairle Contae na Gaillimhe. Sáráirionn atáirgeadh neamhúdaraithe cóipeacht Shuirbhéireacht Ordánais Éireann agus Rialtas na hÉireann. © Suirbhéireacht Ordánais Éireann, 2010.

© Suirbhéireacht Ordánais Éireann. Gach ceart ar chosaint. Uimh. cheadúnais 2010/19CCMA/Comhairle Contae na Gaillimhe.

Includes Ordnance Survey Ireland data reproduced under OSI Licence number 2010/19CCMA/Galway County Council. Unauthorised reproduction infringes Ordnance Survey Ireland and Government of Ireland copyright. © Ordnance Survey Ireland, 2010.

© Ordnance Survey Ireland. All rights reserved. Licence number 2010/19CCMA/Galway County Council.

Clients



Consultant

ARUP

Corporate House
City East Business Park
Ballybrit, Galway, Ireland

Tel +353 (0)91 460675
www.N6GalwayCity.ie
www.arup.ie

Job Title
N6 Galway City Ring Road

Scale: **1:1,000**

Date: **August 2019**

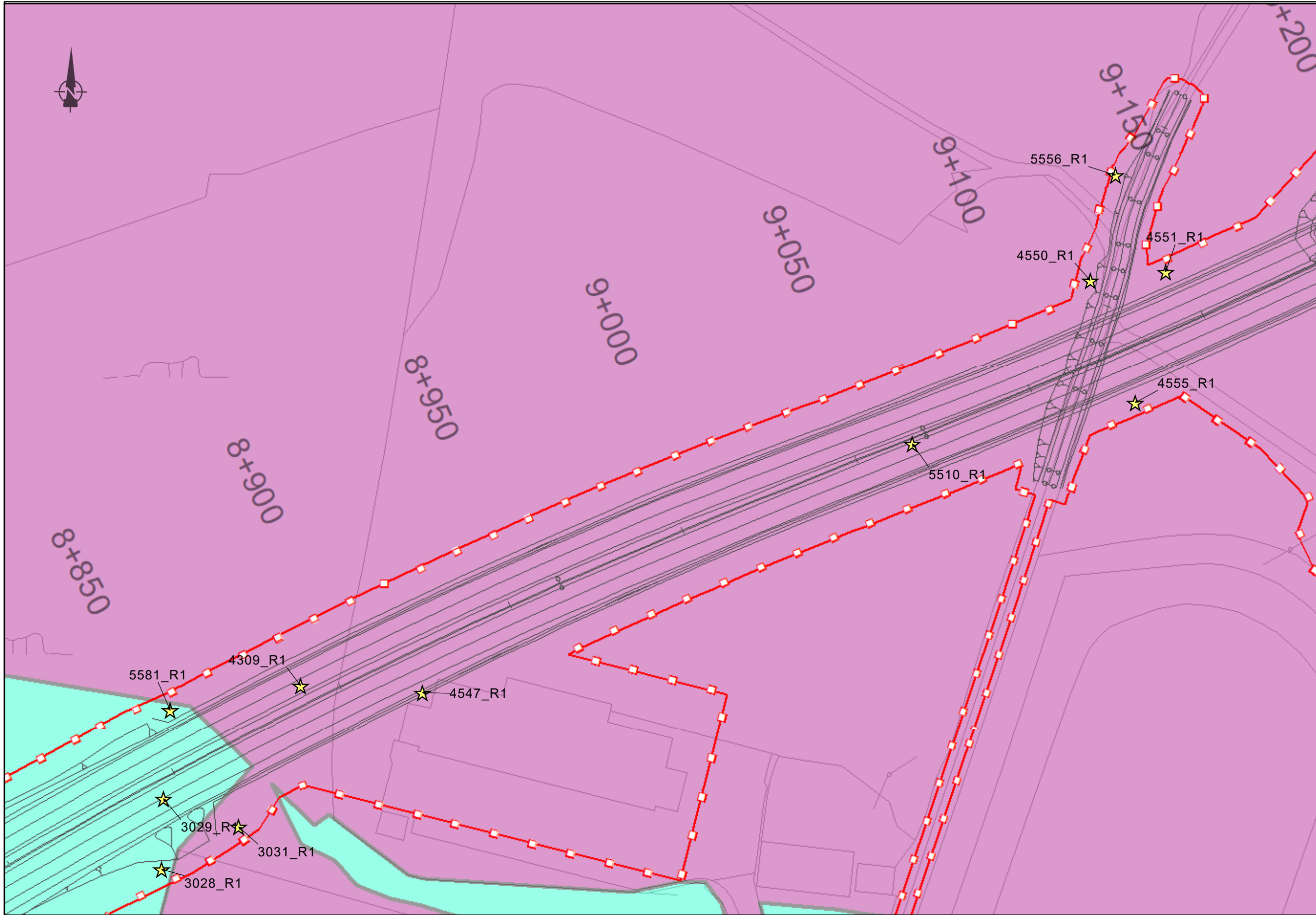
Issue	Date	By	Chkd	Appd
I1	30/08/2019	AM	MH	EMC

Drawing Title
Relevé Locations in Habitat Survey Areas which overlap with the Proposed Development Boundary
Sheet 63 of 120

Drawing Status

For Information

Job No	Drawing No	Issue
233985-00	Figure 2.4.063	I1



FOR INFORMATION

- Legend**
- ■ ■ City Boundary
 - Proposed Development Boundary
 - ▨ Proposed Road Development
 - ★ Relevé Location EIAR
 - ★ Relevé Locations 2019
- Habitat Survey Areas**
- EC30
 - Upper Dangan/NUIG

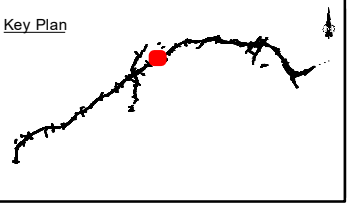
San áireamh tá sonraíocht Shuirbhéireacht Ordánais Éireann arna atáirgeadh faoi Cheadúnas OSI Uimh. 2010/19CCMA/Comhairle Contae na Gaillimhe. Sáraíonn atáirgeadh neamh-daralthe cóipeacht Shuirbhéireacht Ordánais Éireann agus Rialtas na hÉireann. © Suirbhéireacht Ordánais Éireann, 2010.

© Suirbhéireacht Ordánais Éireann. Gach ceart ar chosaint. Uimh. cheadúnais 2010/19CCMA/Comhairle Contae na Gaillimhe.

Includes Ordnance Survey Ireland data reproduced under OSI Licence number 2010/19CCMA/Galway County Council. Unauthorised reproduction infringes Ordnance Survey Ireland and Government of Ireland copyright. © Ordnance Survey Ireland, 2010.

© Ordnance Survey Ireland. All rights reserved. Licence number 2010/19CCMA/Galway County Council.

Clients



Consultant

ARUP

Corporate House
City East Business Park
Ballybrit, Galway, Ireland

Tel +353 (0)91 460675
www.N6GalwayCity.ie
www.arup.ie

Job Title
N6 Galway City Ring Road

Scale: **1:1,000**

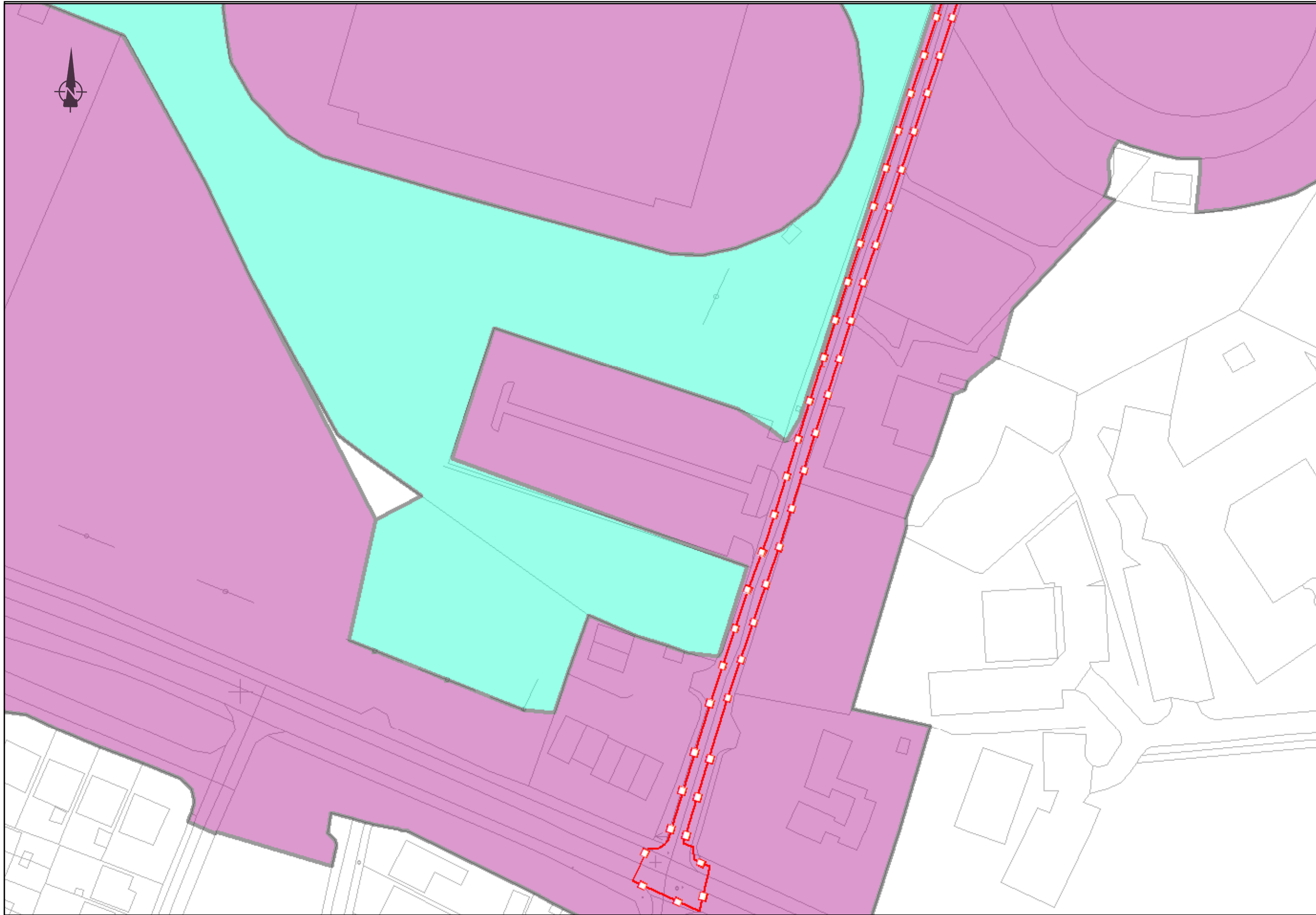
Date: **August 2019**

Issue	Date	By	Chkd	Appd
I1	30/08/2019	AM	MH	EMC

Drawing Title
Relevé Locations in Habitat Survey Areas which overlap with the Proposed Development Boundary
Sheet 64 of 120

Drawing Status
For Information

Job No	Drawing No	Issue
233985-00	Figure 2.4.064	I1



FOR INFORMATION

- Legend**
- ■ ■ City Boundary
 - Proposed Development Boundry
 - ▨ Proposed Road Development
 - ★ Relevé Location EIAR
 - ★ Relevé Locations 2019
- Habitat Survey Areas**
- EC30
 - Upper Dangan/NUIG

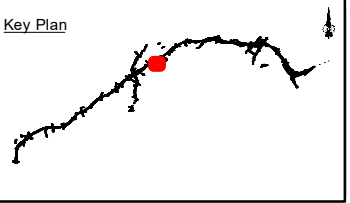
San áireamh tá sonraíocht Shuirbhéireacht Ordánais Éireann arna atáirgeadh faoi Cheadúnas OSI Uimh. 2010/19CCMA/Comhairle Contae na Gaillimhe. Sáráirion atáirgeadh neamh-daralthe cóipeacht Shuirbhéireacht Ordánais Éireann agus Rialtas na hÉireann. © Suirbhéireacht Ordánais Éireann, 2010.

© Suirbhéireacht Ordánais Éireann. Gach ceart ar chosaint. Uimh. cheadúnais 2010/19CCMA/Comhairle Contae na Gaillimhe.

Includes Ordnance Survey Ireland data reproduced under OSI Licence number 2010/19CCMA/Galway County Council. Unauthorised reproduction infringes Ordnance Survey Ireland and Government of Ireland copyright. © Ordnance Survey Ireland, 2010.

© Ordnance Survey Ireland. All rights reserved. Licence number 2010/19CCMA/Galway County Council.

Clients



Consultant

Corporate House
City East Business Park
Ballybrit, Galway, Ireland

Tel +353 (0)91 460675
www.N6GalwayCity.ie
www.arup.ie

Job Title
N6 Galway City Ring Road

Scale: **1:1,000**

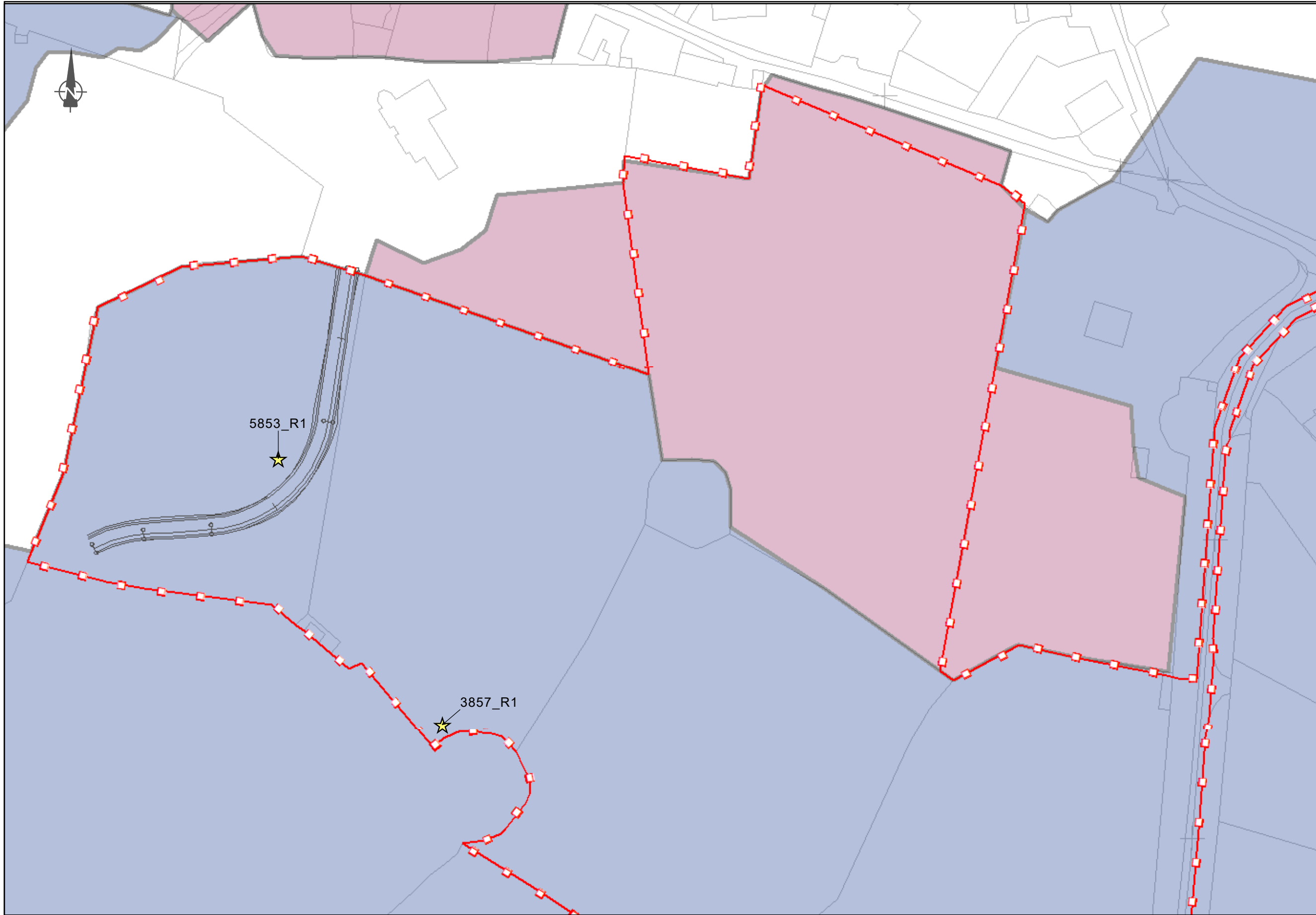
Date: **August 2019**

I1	30/08/2019	AM	MH	EMC
Issue	Date	By	Chkd	Appd

Drawing Title
Relevé Locations in Habitat Survey Areas which overlap with the Proposed Development Boundary
Sheet 65 of 120
Drawing Status

For Information

Job No	Drawing No	Issue
233985-00	Figure 2.4.065	11



FOR INFORMATION

- Legend**
- City Boundary
 - - - Proposed Development Boundary
 - ▨ Proposed Road Development
 - ★ Relevé Location EIAI
 - ★ Relevé Locations 2019
- Habitat Survey Areas**
- EC33
 - River Corrib to Lackagh Quarry and Surrounding areas (including Lough Corrib cSAC)

San áireamh tá sonraíocht Shuirbhéireacht Ordánais Éireann arna atáirgeadh faoi Cheadúnas OSI Uimh. 2010/19CCMA/Comhairle Contae na Gaillimhe. Sáraíonn atáirgeadh neamhúdaraithe cóipeacht Shuirbhéireacht Ordánais Éireann agus Rialtas na hÉireann. © Suirbhéireacht Ordánais Éireann, 2010.

© Suirbhéireacht Ordánais Éireann. Gach ceart ar chosaint. Uimh. cheadúnais 2010/19CCMA/Comhairle Contae na Gaillimhe.

Includes Ordnance Survey Ireland data reproduced under OSI Licence number 2010/19CCMA/Galway County Council. Unauthorised reproduction infringes Ordnance Survey Ireland and Government of Ireland copyright. © Ordnance Survey Ireland, 2010.

© Ordnance Survey Ireland. All rights reserved. Licence number 2010/19CCMA/Galway County Council.

Clients

Key Plan

Consultant

Corporate House
City East Business Park
Ballybrit, Galway, Ireland

Tel +353 (0)91 460675
www.N6GalwayCity.ie
www.arup.ie

Job Title

N6 Galway City Ring Road

Scale: **1:1,000**

Date: **August 2019**

Issue	Date	By	Chkd	Appd
I1	30/08/2019	AM	MH	EMC

Drawing Title

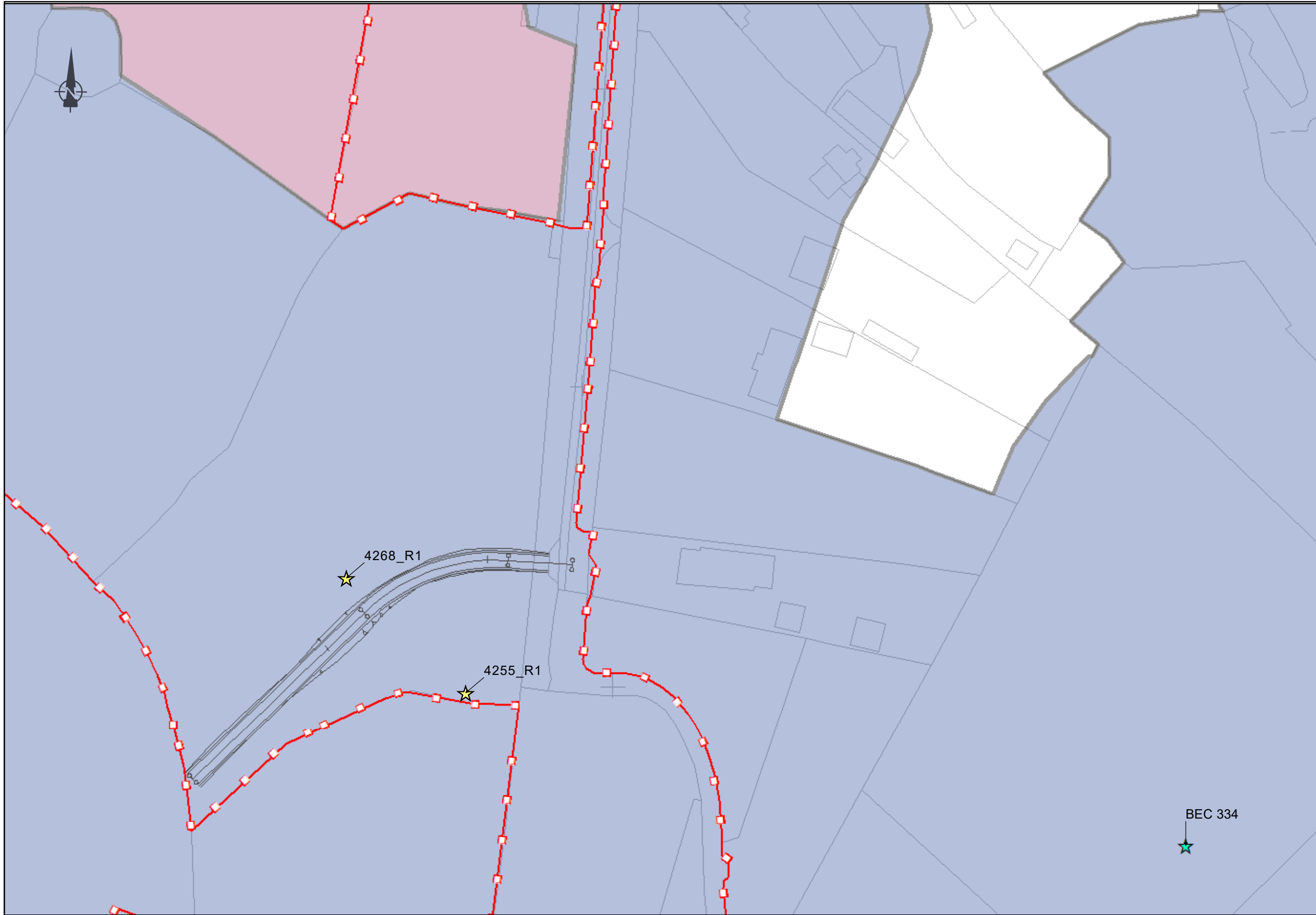
Relevé Locations in Habitat Survey Areas which overlap with the Proposed Development Boundary

Sheet 66 of 120

Drawing Status

For Information

Job No	Drawing No	Issue
233985-00	Figure 2.4.066	I1



FOR INFORMATION

- Legend**
- ■ ■ City Boundary
 - Proposed Development Boundry
 - ▨ Proposed Road Development
 - ★ Relevé Location EIAR
 - ★ Relevé Locations 2019
- Habitat Survey Areas**
- EC33
 - River Corrib to Lackagh Quarry and Surrounding areas (including Lough Corrib cSAC)

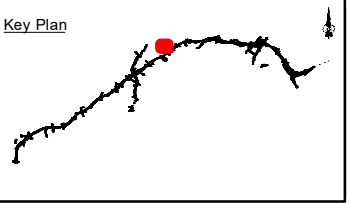
San áireamh tá sonraíocht Shuirbhéireacht Ordánais Éireann arna atáirgeadh faoi Cheadúnas OSI Uimh. 2010/19CCMA/Comhairle Contae na Gaillimhe. Sáraíonn atáirgeadh neamhúdaraithe cóipcheart Shuirbhéireacht Ordánais Éireann agus Rialtas na hÉireann. © Suirbhéireacht Ordánais Éireann, 2010.

© Suirbhéireacht Ordánais Éireann. Gach ceart ar chosaint. Uimhír cheadúnais 2010/19CCMA/Comhairle Contae na Gaillimhe.

Includes Ordnance Survey Ireland data reproduced under OSI Licence number 2010/19CCMA/Galway County Council. Unauthorised reproduction infringes Ordnance Survey Ireland and Government of Ireland copyright. © Ordnance Survey Ireland, 2010.

© Ordnance Survey Ireland. All rights reserved. Licence number 2010/19CCMA/Galway County Council.

Clients



Consultant

ARUP

Corporate House
City East Business Park
Ballybrit, Galway, Ireland

Tel +353 (0)91 460675
www.N6GalwayCity.ie
www.arup.ie

Job Title
N6 Galway City Ring Road

Scale: **1:1,000**

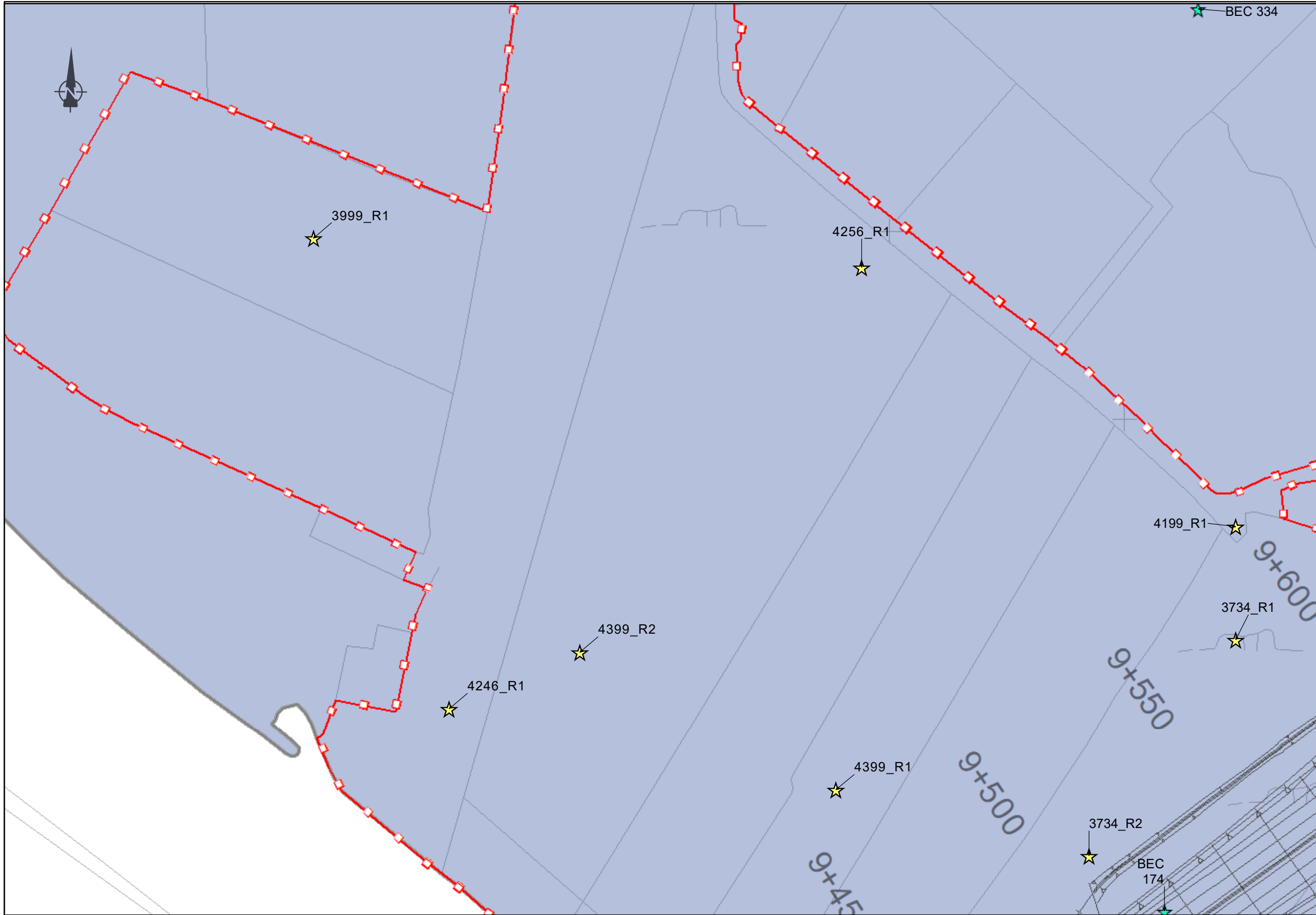
Date: **August 2019**

Issue	Date	By	Chkd	Appd
I1	30/08/2019	AM	MH	EMC

Drawing Title
Relevé Locations in Habitat Survey Areas which overlap with the Proposed Development Boundary
Sheet 67 of 120
Drawing Status

For Information

Job No	Drawing No	Issue
233985-00	Figure 2.4.067	I1



FOR INFORMATION

- Legend**
- ■ ■ City Boundary
 - Proposed Development Boundry
 - ▨ Proposed Road Development
 - ★ Relevé Location EIAR
 - ★ Relevé Locations 2019
- Habitat Survey Areas**
- ▨ River Corrib to Lackagh Quarry and Surrounding areas (including Lough Corrib cSAC)

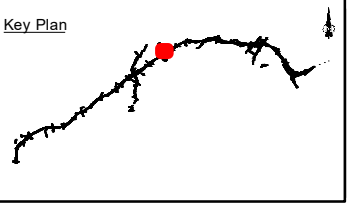
San áireamh tá sonraíocht Shuirbhéireacht Ordánais Éireann arna atáirgeadh faoi Cheadúnas OSI Uimh. 2010/19CCMA/Comhairle Contae na Gaillimhe. Sáraiton atáirgeadh neamh-daralthe cóipeacht Shuirbhéireacht Ordánais Éireann agus Rialtas na hÉireann. © Suirbhéireacht Ordánais Éireann, 2010.

© Suirbhéireacht Ordánais Éireann. Gach ceart ar chosaint. Uimhreachúnais 2010/19CCMA/Comhairle Contae na Gaillimhe.

Includes Ordnance Survey Ireland data reproduced under OSI Licence number 2010/19CCMA/Galway County Council. Unauthorised reproduction infringes Ordnance Survey Ireland and Government of Ireland copyright. © Ordnance Survey Ireland, 2010.

© Ordnance Survey Ireland. All rights reserved. Licence number 2010/19CCMA/Galway County Council.

Clients



Consultant

Corporate House
City East Business Park
Ballybrit, Galway, Ireland

Tel +353 (0)91 460675
www.N6GalwayCity.ie
www.arup.ie

Job Title
N6 Galway City Ring Road

Scale: **1:1,000**

Date: **August 2019**

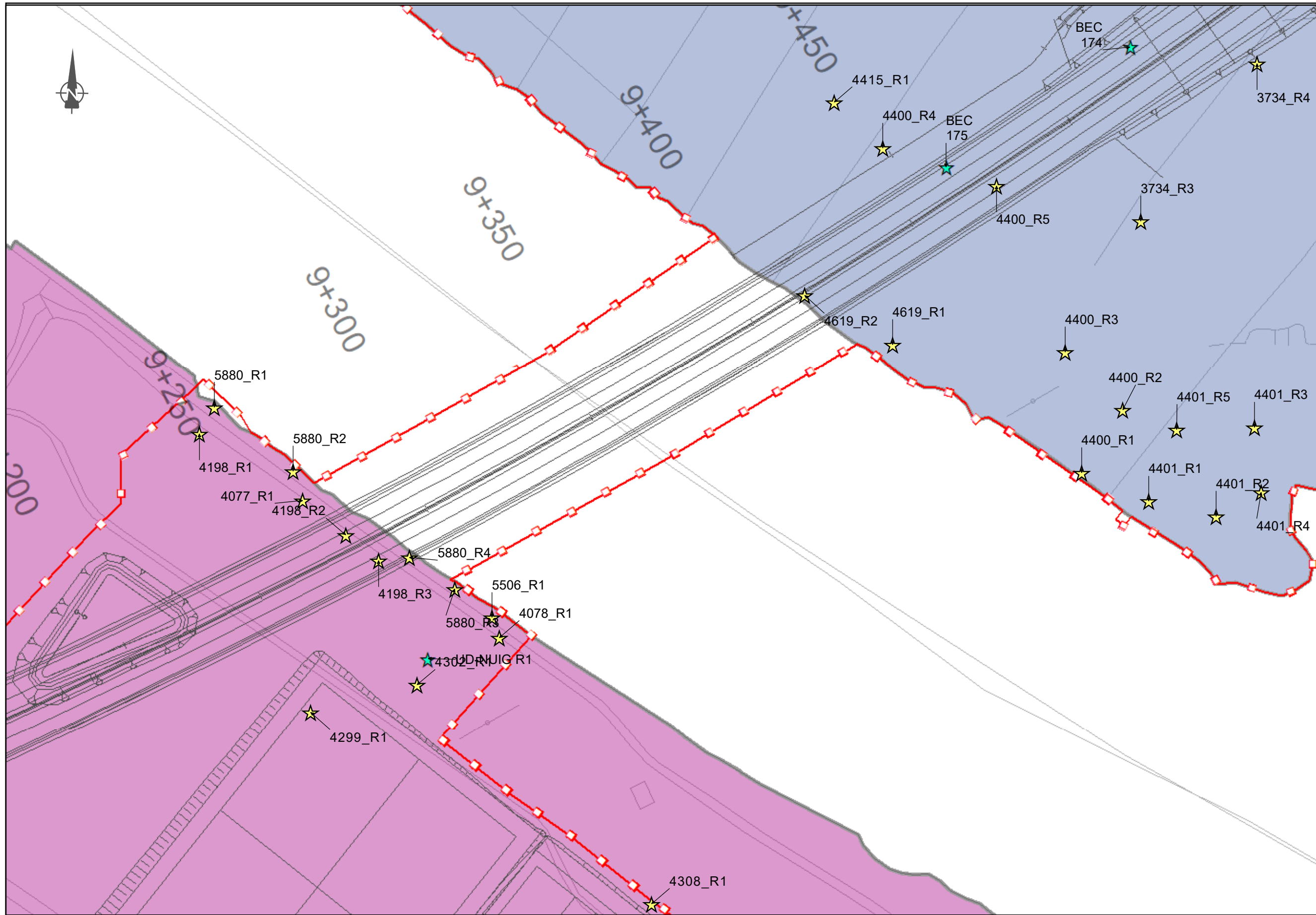
IT	30/08/2019	AM	MH	EMC
Issue	Date	By	Chkd	Appd

Drawing Title
Relevé Locations in Habitat Survey Areas which overlap with the Proposed Development Boundary
Sheet 68 of 120

Drawing Status

For Information

Job No	Drawing No	Issue
233985-00	Figure 2.4.068	11



FOR INFORMATION

Legend

- ■ ■ City Boundary
- Proposed Development Boundary
- ▨ Proposed Road Development
- ★ Relevé Location EIAR
- ★ Relevé Locations 2019

Habitat Survey Areas

- ▨ River Corrib to Lackagh Quarry and Surrounding areas (including Lough Corrib cSAC)
- ▨ Upper Dangan/NUIG

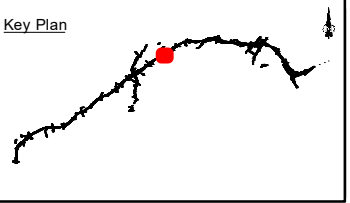
San áireamh tá sonraíocht Shuirbhéireacht Ordánais Éireann arna atáirgeadh faoi Cheadúnas OSI Uimh. 2010/19CCMA/Comhairle Contae na Gaillimhe. Sáraíonn atáirgeadh neamhdarálthe cóipeacht Shuirbhéireacht Ordánais Éireann agus Rialtas na hÉireann. © Suirbhéireacht Ordánais Éireann, 2010.

© Suirbhéireacht Ordánais Éireann. Gach ceart ar chosaint. Uimhreachúnais 2010/19CCMA/Comhairle Contae na Gaillimhe.

Includes Ordnance Survey Ireland data reproduced under OSI Licence number 2010/19CCMA/Galway County Council. Unauthorised reproduction infringes Ordnance Survey Ireland and Government of Ireland copyright. © Ordnance Survey Ireland, 2010.

© Ordnance Survey Ireland. All rights reserved. Licence number 2010/19CCMA/Galway County Council.

Clients



Consultant

ARUP

Corporate House
City East Business Park
Ballybrit, Galway, Ireland

Tel +353 (0)91 460675
www.N6GalwayCity.ie
www.arup.ie

Job Title
N6 Galway City Ring Road

Scale: **1:1,000**

Date: **August 2019**

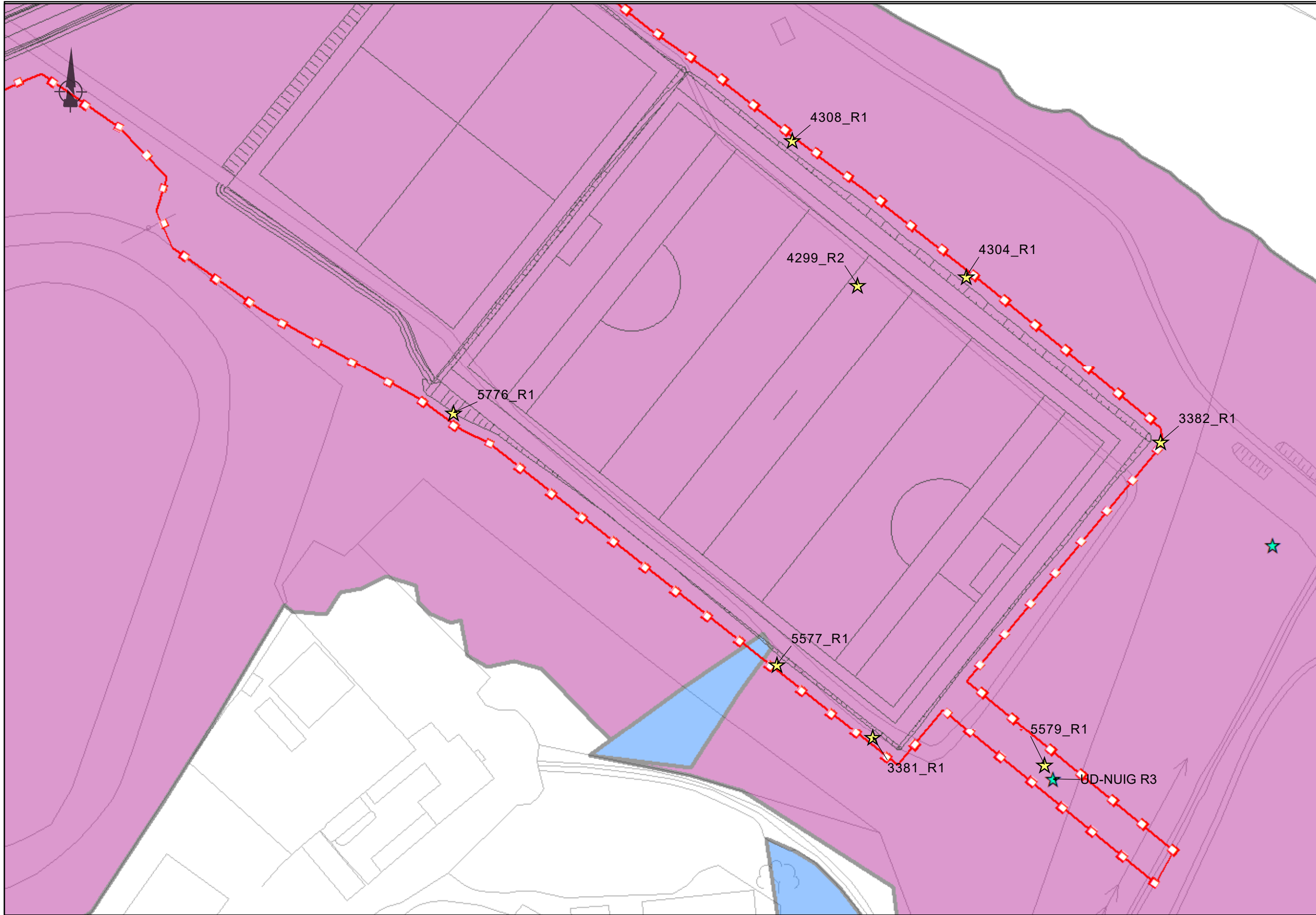
Issue	Date	By	Chkd	Appd
I1	30/08/2019	AM	MH	EMC

Drawing Title
Relevé Locations in Habitat Survey Areas which overlap with the Proposed Development Boundary
Sheet 69 of 120

Drawing Status

For Information

Job No	Drawing No	Issue
233985-00	Figure 2.4.069	I1



FOR INFORMATION

- Legend**
- ■ ■ City Boundary
 - Proposed Development Boundry
 - ▨ Proposed Road Development
 - ★ Relevé Location EIAR
 - ★ Relevé Locations 2019
- Habitat Survey Areas**
- EC31
 - Upper Dangan/NUIG

San áireamh tá sonraíocht Shuirbhéireacht Ordánais Éireann arna atáirgeadh faoi Cheadúnas OSI Uimh. 2010/19CCMA/Comhairle Contae na Gaillimhe. Sáraíonn atáirgeadh neamhúdaraithe cóipeacht Shuirbhéireacht Ordánais Éireann agus Rialtas na hÉireann. © Suirbhéireacht Ordánais Éireann, 2010.

© Suirbhéireacht Ordánais Éireann. Gach ceart ar chosaint. Uimh. cheadúnais 2010/19CCMA/Comhairle Contae na Gaillimhe.

Includes Ordnance Survey Ireland data reproduced under OSI Licence number 2010/19CCMA/Galway County Council. Unauthorised reproduction infringes Ordnance Survey Ireland and Government of Ireland copyright. © Ordnance Survey Ireland, 2010.

© Ordnance Survey Ireland. All rights reserved. Licence number 2010/19CCMA/Galway County Council.

Clients

Key Plan

Consultant

ARUP

Corporate House
City East Business Park
Ballybrit, Galway, Ireland

Tel +353 (0)91 460675
www.N6GalwayCity.ie
www.arup.ie

Job Title

N6 Galway City Ring Road

Scale: **1:1,000**

Date: **August 2019**

I1	30/08/2019	AM	MH	EMC
Issue	Date	By	Chkd	Appd

Drawing Title

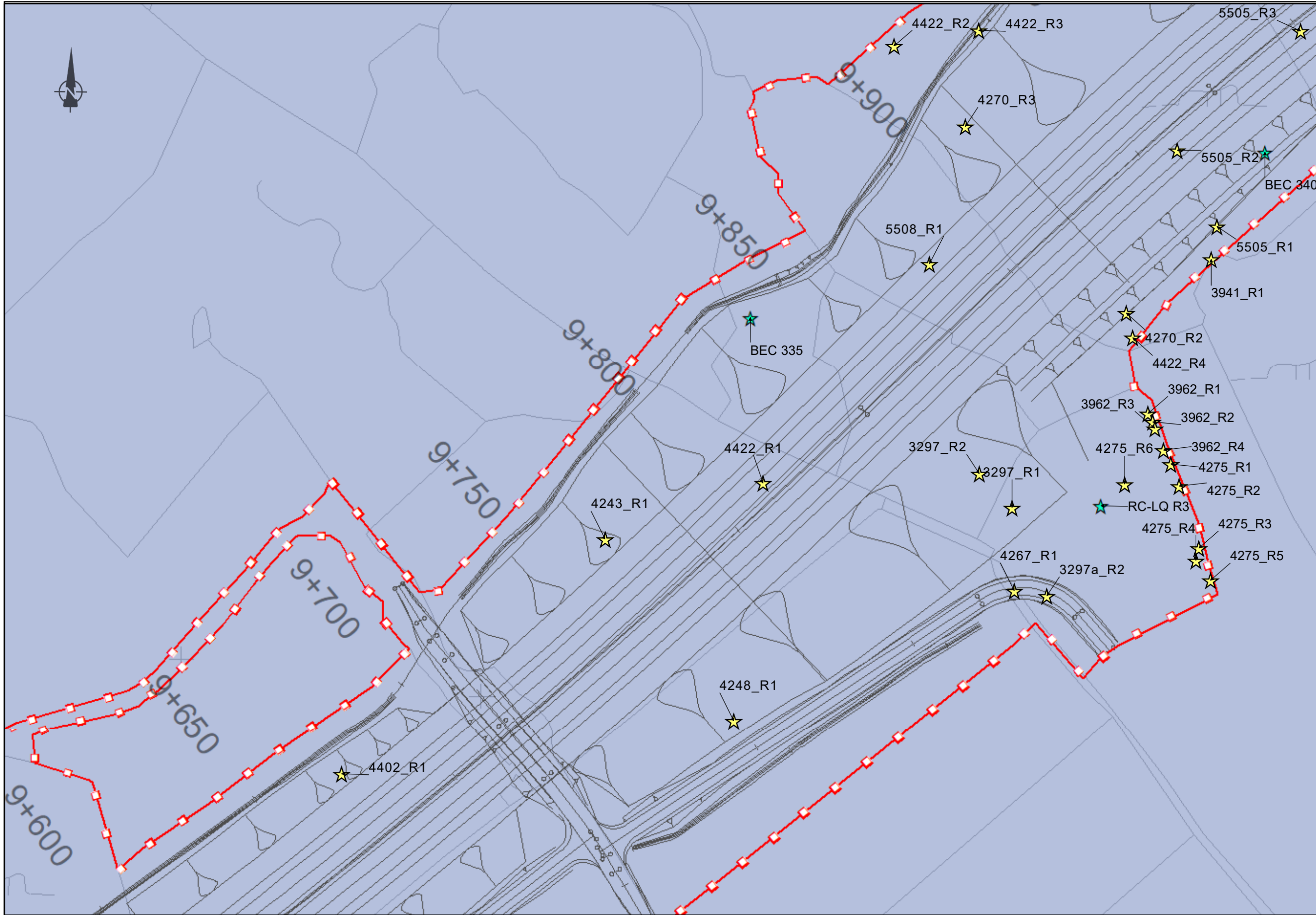
Relevé Locations in Habitat Survey Areas which overlap with the Proposed Development Boundary

Sheet 70 of 120

Drawing Status

For Information

Job No	Drawing No	Issue
233985-00	Figure 2.4.070	11



FOR INFORMATION

- Legend**
- ■ ■ City Boundary
 - Proposed Development Boundary
 - ▨ Proposed Road Development
 - ★ Relevé Location EIAR
 - ★ Relevé Locations 2019
- Habitat Survey Areas**
- ▨ River Corrib to Lackagh Quarry and Surrounding areas (including Lough Corrib cSAC)

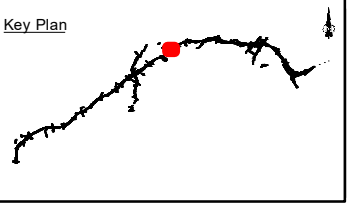
San áireamh tá sonraíocht Shuirbhéireacht Ordánais Éireann arna atáirgeadh faoi Cheadúnas OSI Uimh. 2010/19CCMA/Comhairle Contae na Gaillimhe. Sáraíonn atáirgeadh neamh-daralthe cóipeacht Shuirbhéireacht Ordánais Éireann agus Rialtas na hÉireann. © Suirbhéireacht Ordánais Éireann, 2010.

© Suirbhéireacht Ordánais Éireann. Gach ceart ar chosaint. Uimhír cheadúnais 2010/19CCMA/Comhairle Contae na Gaillimhe.

Includes Ordnance Survey Ireland data reproduced under OSI Licence number 2010/19CCMA/Galway County Council. Unauthorised reproduction infringes Ordnance Survey Ireland and Government of Ireland copyright. © Ordnance Survey Ireland, 2010.

© Ordnance Survey Ireland. All rights reserved. Licence number 2010/19CCMA/Galway County Council.

Clients



Consultant

Corporate House
City East Business Park
Ballybrit, Galway, Ireland

Tel +353 (0)91 460675
www.N6GalwayCity.ie
www.arup.ie

Job Title
N6 Galway City Ring Road

Scale: **1:1,000**

Date: **August 2019**

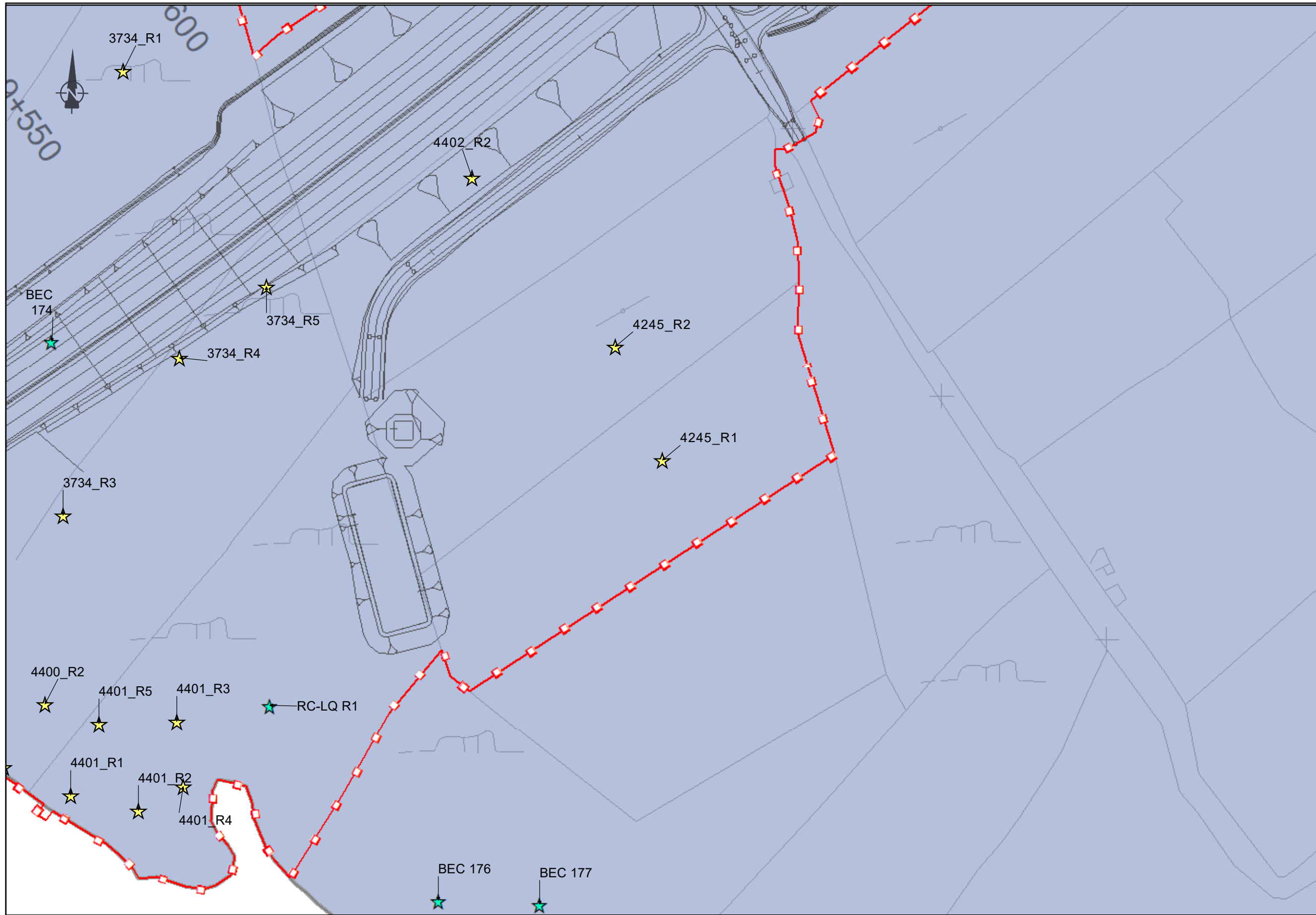
Issue	Date	By	Chkd	Appd
I1	30/08/2019	AM	MH	EMC

Drawing Title
Relevé Locations in Habitat Survey Areas which overlap with the Proposed Development Boundary
Sheet 71 of 120

Drawing Status

For Information

Job No	Drawing No	Issue
233985-00	Figure 2.4.071	I1



FOR INFORMATION

Legend

- ■ ■ City Boundary
- Proposed Development Boundry
- ▨ Proposed Road Development
- ★ Relevé Location EIAR
- ★ Relevé Locations 2019

Habitat Survey Areas

- ▨ River Corrib to Lackagh Quarry and Surrounding areas (including Lough Corrib cSAC)

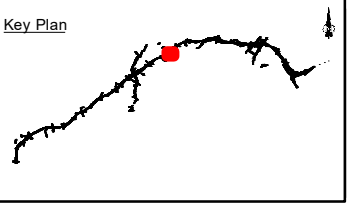
San áireamh tá sonraíocht Shuirbhéireacht Ordánais Éireann arna atáirgeadh faoi Cheadúnas OSI Uimh. 2010/19CCMA/Comhairle Contae na Gaillimhe. Sáraíonn atáirgeadh neamh-daralthe cóipeacht Shuirbhéireacht Ordánais Éireann agus Rialtas na hÉireann. © Suirbhéireacht Ordánais Éireann, 2010.

© Suirbhéireacht Ordánais Éireann. Gach ceart ar chosaint. Uimhír cheadúnais 2010/19CCMA/Comhairle Contae na Gaillimhe.

Includes Ordnance Survey Ireland data reproduced under OSI Licence number 2010/19CCMA/Galway County Council. Unauthorised reproduction infringes Ordnance Survey Ireland and Government of Ireland copyright. © Ordnance Survey Ireland, 2010.

© Ordnance Survey Ireland. All rights reserved. Licence number 2010/19CCMA/Galway County Council.

Clients



Consultant

ARUP

Corporate House
City East Business Park
Ballybrit, Galway, Ireland

Tel +353 (0)91 460675
www.N6GalwayCity.ie
www.arup.ie

Job Title
N6 Galway City Ring Road

Scale: **1:1,000**

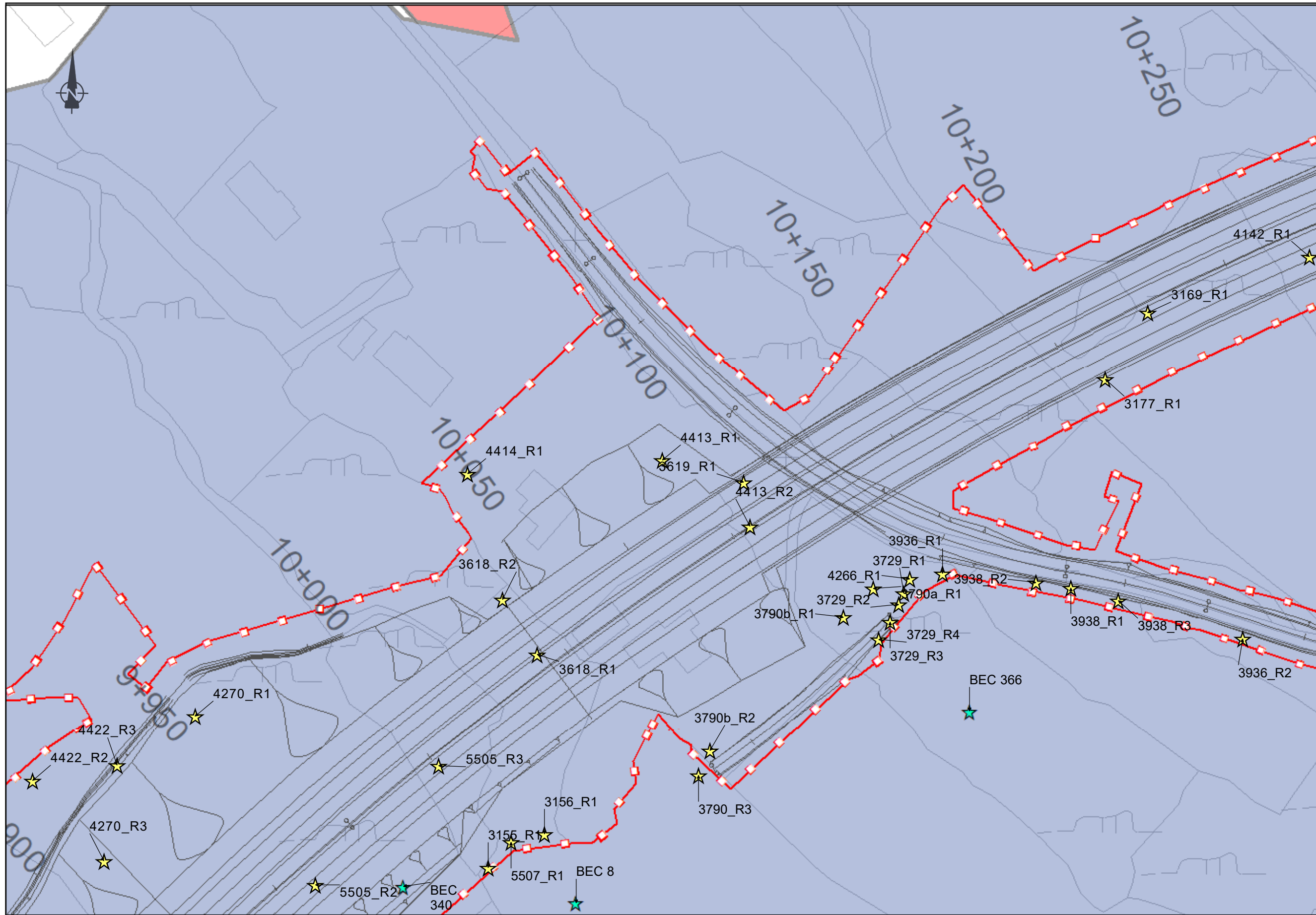
Date: **August 2019**

Issue	Date	By	Chkd	Appd
I1	30/08/2019	AM	MH	EMC

Drawing Title
Relevé Locations in Habitat Survey Areas which overlap with the Proposed Development Boundary
Sheet 72 of 120

Drawing Status
For Information

Job No	Drawing No	Issue
233985-00	Figure 2.4.072	I1



FOR INFORMATION

Legend

- City Boundary
- - - Proposed Development Boundary
- ▨ Proposed Road Development
- ★ Relevé Location EIAR
- ★ Relevé Locations 2019

Habitat Survey Areas

- EC36
- River Corrib to Lackagh Quarry and Surrounding areas (including Lough Corrib cSAC)

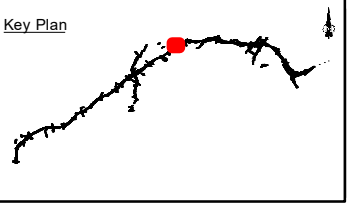
San áireamh tá sonraíocht Shuirbhéireacht Ordánais Éireann arna atáirgeadh faoi Cheadúnas OSI Uimh. 2010/19CCMA/Comhairle Contae na Gaillimhe. Sáraíonn atáirgeadh neamh-daralthe cóipeacht Shuirbhéireacht Ordánais Éireann agus Rialtas na hÉireann. © Suirbhéireacht Ordánais Éireann, 2010.

© Suirbhéireacht Ordánais Éireann. Gach ceart ar chosaint. Uimh. cheadúnais 2010/19CCMA/Comhairle Contae na Gaillimhe.

Includes Ordnance Survey Ireland data reproduced under OSI Licence number 2010/19CCMA/Galway County Council. Unauthorised reproduction infringes Ordnance Survey Ireland and Government of Ireland copyright. © Ordnance Survey Ireland, 2010.

© Ordnance Survey Ireland. All rights reserved. Licence number 2010/19CCMA/Galway County Council.

Clients



Consultant

ARUP

Corporate House
City East Business Park
Ballybrit, Galway, Ireland

Tel +353 (0)91 460675
www.N6GalwayCity.ie
www.arup.ie

Job Title
N6 Galway City Ring Road

Scale: **1:1,000**

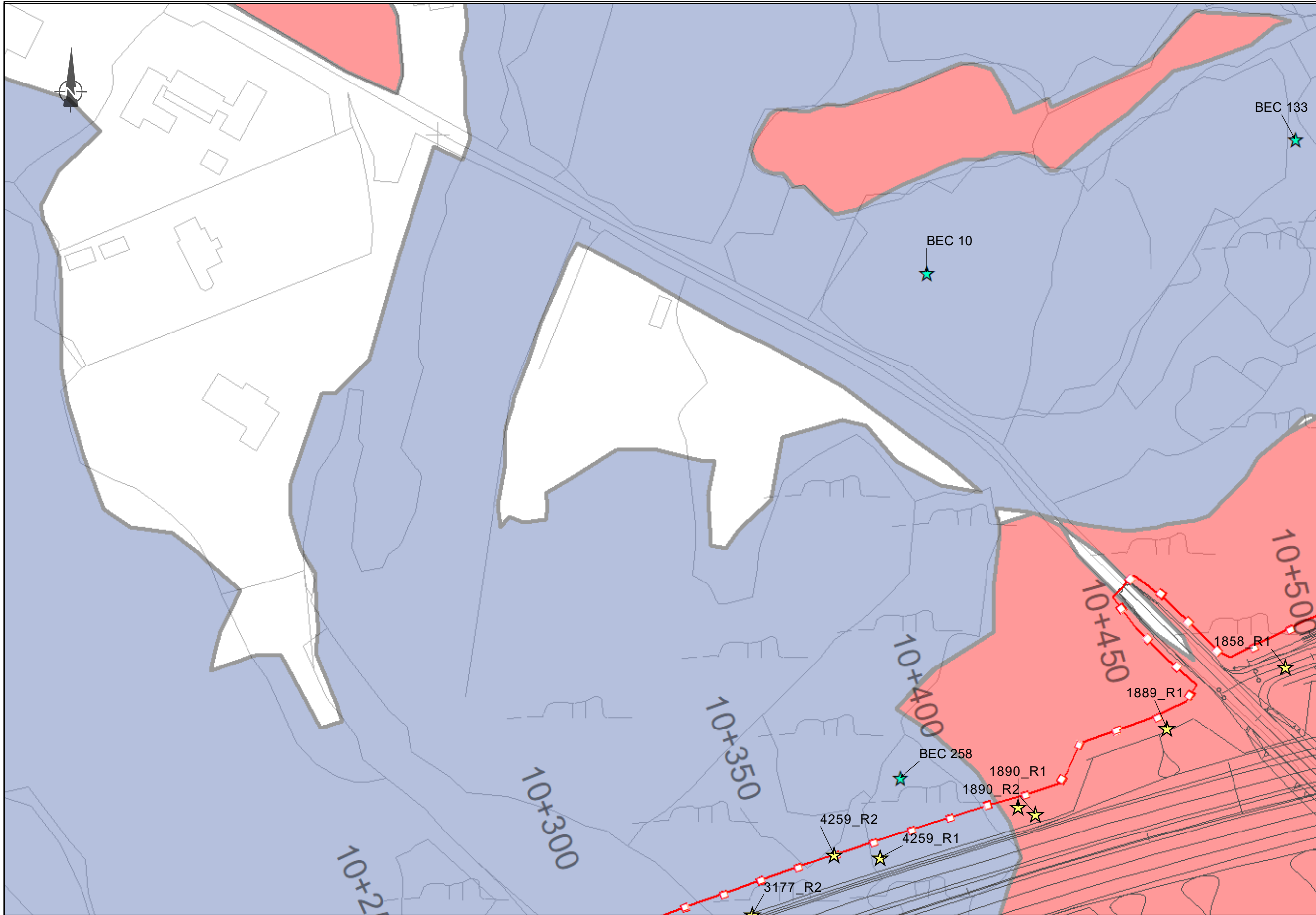
Date: **August 2019**

Issue	Date	By	Chkd	Appd
I1	30/08/2019	AM	MH	EMC

Drawing Title
Relevé Locations in Habitat Survey Areas which overlap with the Proposed Development Boundary
Sheet 73 of 120

Drawing Status
For Information

Job No	Drawing No	Issue
233985-00	Figure 2.4.073	I1



- Legend**
- City Boundary
 - Proposed Development Boundry
 - ▨ Proposed Road Development
 - ★ Relevé Location EIA
 - ★ Relevé Locations 2019
- Habitat Survey Areas**
- EC36
 - River Corrib to Lackagh Quarry and Surrounding areas (including Lough Corrib cSAC)

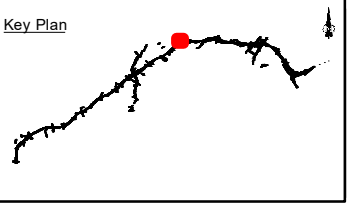
San áireamh tá sonraíocht Shuirbhéireacht Ordánais Éireann arna atáirgeadh faoi Cheadúnas OSI Uimh. 2010/19CCMA/Comhairle Contae na Gaillimhe. Sáraíonn atáirgeadh neamhdarálthe cóipeacht Shuirbhéireacht Ordánais Éireann agus Rialtas na hÉireann. © Suirbhéireacht Ordánais Éireann, 2010.

© Suirbhéireacht Ordánais Éireann. Gach ceart ar chosaint. Uimhreachúnais 2010/19CCMA/Comhairle Contae na Gaillimhe.

Includes Ordnance Survey Ireland data reproduced under OSI Licence number 2010/19CCMA/Galway County Council. Unauthorised reproduction infringes Ordnance Survey Ireland and Government of Ireland copyright. © Ordnance Survey Ireland, 2010.

© Ordnance Survey Ireland. All rights reserved. Licence number 2010/19CCMA/Galway County Council.

Clients



Consultant

ARUP

Corporate House
City East Business Park
Ballybrit, Galway, Ireland

Tel +353 (0)91 460675
www.N6GalwayCity.ie
www.arup.ie

Job Title
N6 Galway City Ring Road

Scale: **1:1,000**

Date: **August 2019**

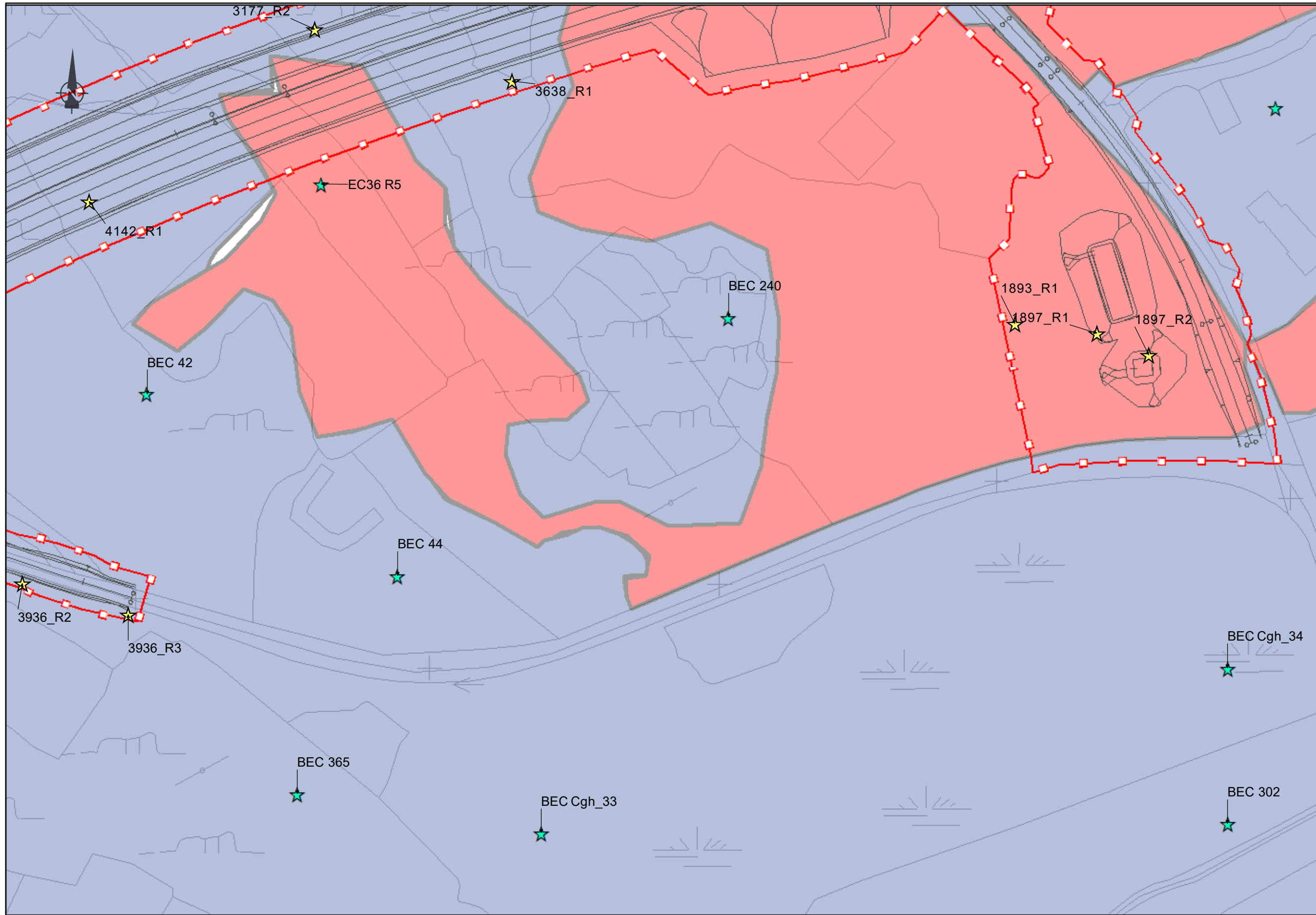
Issue	Date	By	Chkd	Appd
I1	30/08/2019	AM	MH	EMC

Drawing Title
Relevé Locations in Habitat Survey Areas which overlap with the Proposed Development Boundary
Sheet 74 of 120

Drawing Status

For Information

Job No	Drawing No	Issue
233985-00	Figure 2.4.074	I1



FOR INFORMATION

- Legend**
- ■ ■ City Boundary
 - Proposed Development Boundry
 - ▨ Proposed Road Development
 - ★ Relevé Location EIAR
 - ★ Relevé Locations 2019
- Habitat Survey Areas**
- EC36
 - River Corrib to Lackagh Quarry and Surrounding areas (including Lough Corrib cSAC)

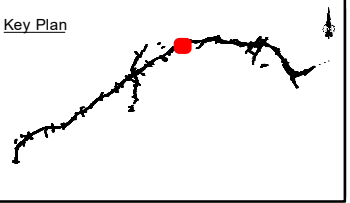
San áireamh tá sonraíocht Shuirbhíreacht Ordánais Éireann arna atáirgeadh faoi Cheadúnas OSI Uimh. 2010/19CCMA/Comhairle Contae na Gaillimhe. Sáraíonn atáirgeadh neamh-daralthe cóipeacht Shuirbhíreacht Ordánais Éireann agus Rialtas na hÉireann. © Suirbhíreacht Ordánais Éireann, 2010.

© Suirbhíreacht Ordánais Éireann. Gach ceart ar chosaint. Uimhír cheadúnais 2010/19CCMA/Comhairle Contae na Gaillimhe.

Includes Ordnance Survey Ireland data reproduced under OSI Licence number 2010/19CCMA/Galway County Council. Unauthorised reproduction infringes Ordnance Survey Ireland and Government of Ireland copyright. © Ordnance Survey Ireland, 2010.

© Ordnance Survey Ireland. All rights reserved. Licence number 2010/19CCMA/Galway County Council.

Clients



Consultant

ARUP

Corporate House
City East Business Park
Ballybrit, Galway, Ireland

Tel +353 (0)91 460675
www.N6GalwayCity.ie
www.arup.ie

Job Title
N6 Galway City Ring Road

Scale: **1:1,000**

Date: **August 2019**

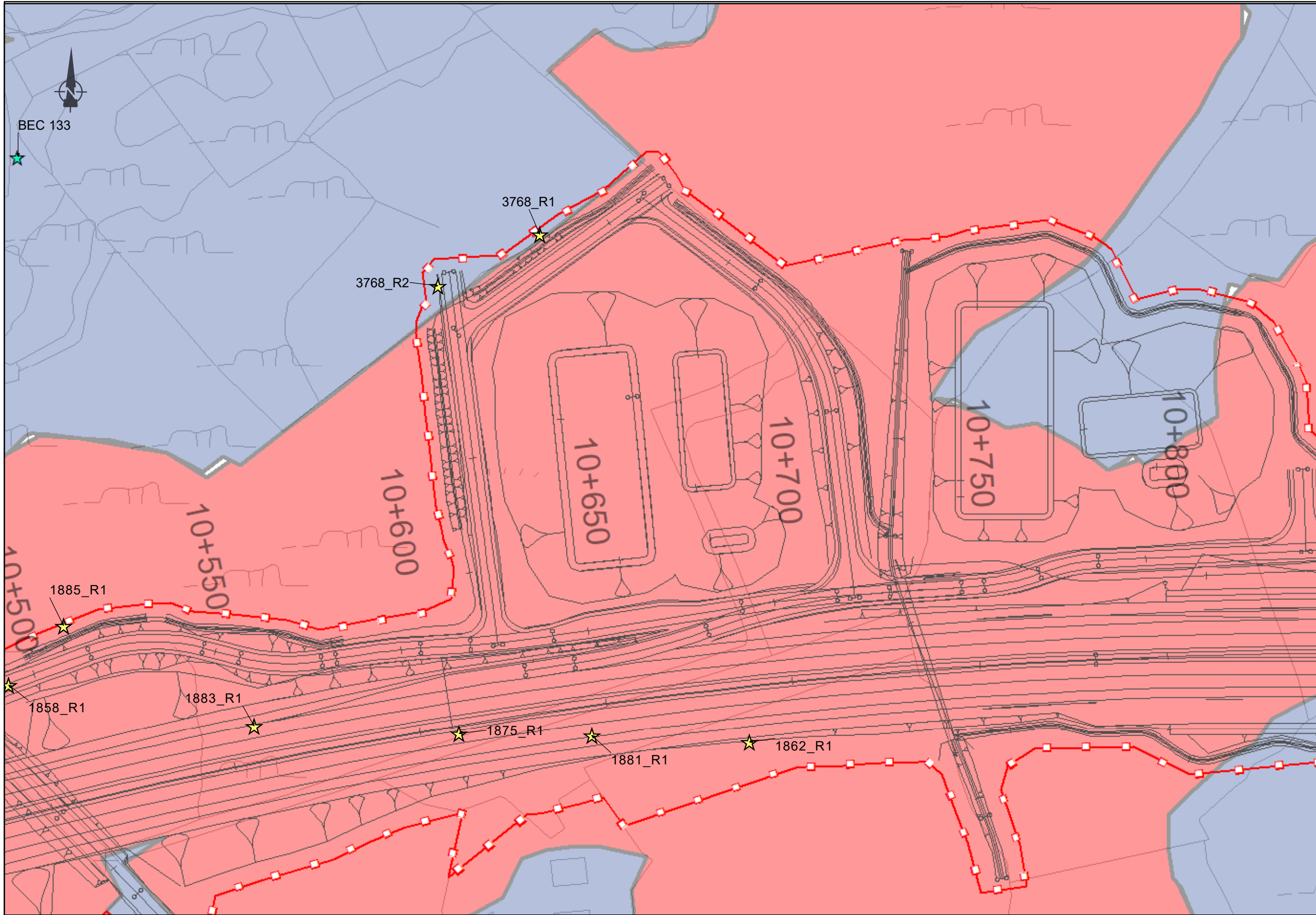
Issue	Date	By	Chkd	Appd
I1	30/08/2019	AM	MH	EMC

Drawing Title
Relevé Locations in Habitat Survey Areas which overlap with the Proposed Development Boundary
Sheet 75 of 120

Drawing Status

For Information

Job No	Drawing No	Issue
233985-00	Figure 2.4.075	I1



FOR INFORMATION

- Legend**
- ■ ■ City Boundary
 - Proposed Development Boundry
 - ▨ Proposed Road Development
 - ★ Relevé Location EIAR
 - ★ Relevé Locations 2019
- Habitat Survey Areas**
- EC36
 - River Corrib to Lackagh Quarry and Surrounding areas (including Lough Corrib cSAC)

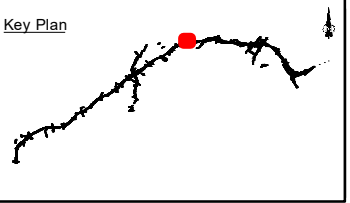
San áireamh tá sonraíocht Shuirbhéireacht Ordánais Éireann arna atáirgeadh faoi Cheadúnas OSI Uimh. 2010/19CCMA/Comhairle Contae na Gaillimhe. Sáraíonn atáirgeadh neamhdáraithe cóipeacht Shuirbhéireacht Ordánais Éireann agus Rialtas na hÉireann. © Suirbhéireacht Ordánais Éireann, 2010.

© Suirbhéireacht Ordánais Éireann. Gach ceart ar chosaint. Uimhr cheadúnais 2010/19CCMA/Comhairle Contae na Gaillimhe.

Includes Ordnance Survey Ireland data reproduced under OSI Licence number 2010/19CCMA/Galway County Council. Unauthorised reproduction infringes Ordnance Survey Ireland and Government of Ireland copyright. © Ordnance Survey Ireland, 2010.

© Ordnance Survey Ireland. All rights reserved. Licence number 2010/19CCMA/Galway County Council.

Clients



Consultant

ARUP

Corporate House
City East Business Park
Ballybrit, Galway, Ireland

Tel +353 (0)91 460675
www.N6GalwayCity.ie
www.arup.ie

Job Title
N6 Galway City Ring Road

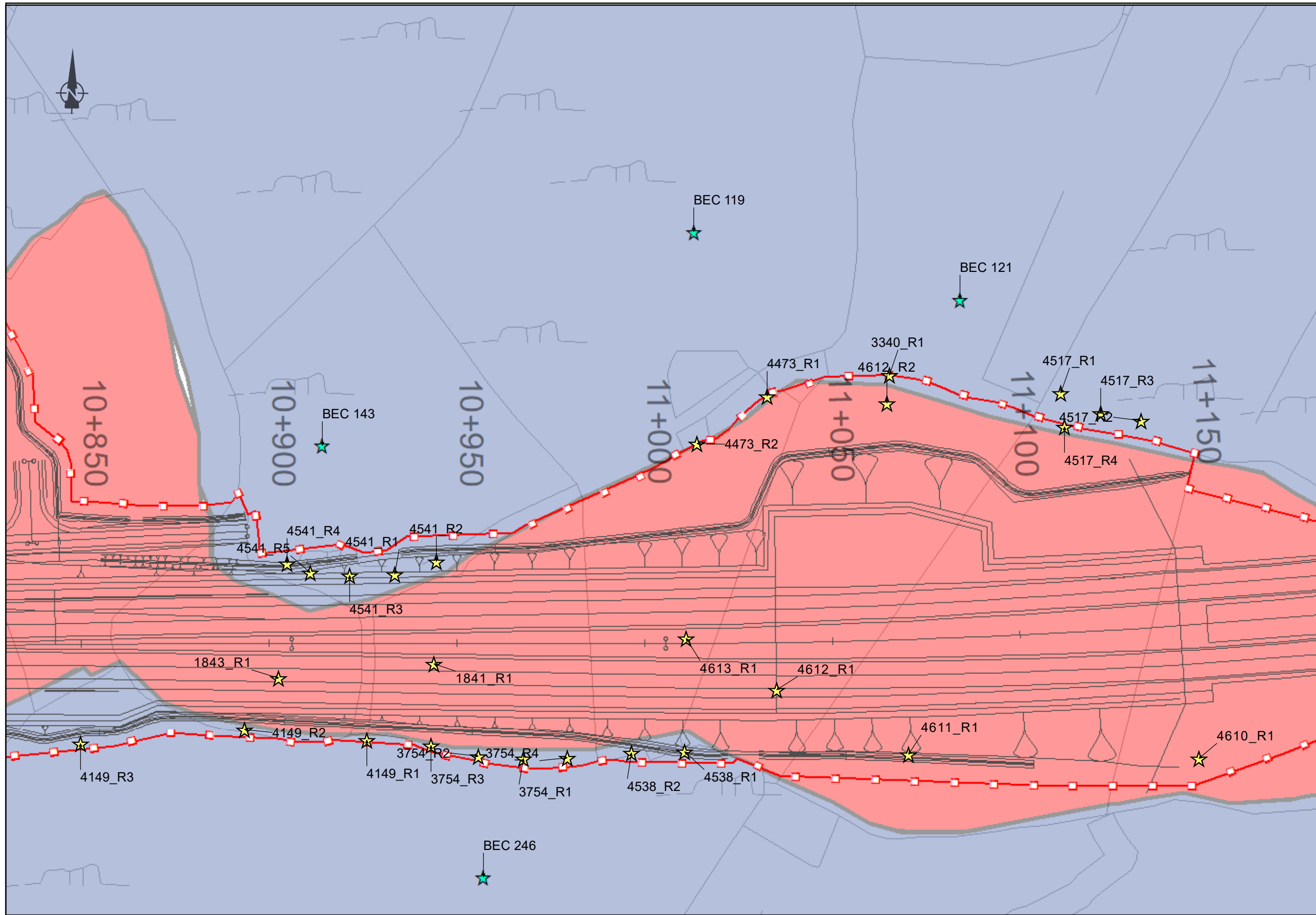
Scale: **1:1,000**

Date: **August 2019**

Issue	Date	By	Chkd	Appd
I1	30/08/2019	AM	MH	EMC

Drawing Title
Relevé Locations in Habitat Survey Areas which overlap with the Proposed Development Boundary
Sheet 76 of 120
Drawing Status
For Information

Job No	Drawing No	Issue
233985-00	Figure 2.4.076	I1



FOR INFORMATION

- Legend**
- ■ ■ City Boundary
 - Proposed Development Boundry
 - ▨ Proposed Road Development
 - ★ Relevé Location EIA
 - ★ Relevé Locations 2019
- Habitat Survey Areas**
- EC36
 - River Corrib to Lackagh Quarry and Surrounding areas (including Lough Corrib cSAC)

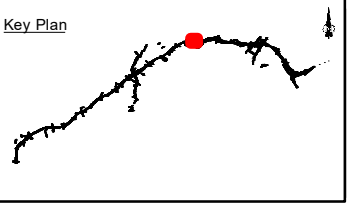
San áireamh tá sonraíocht Shuirbhéireacht Ordánais Éireann arna atáirgeadh faoi Cheadúnas OSI Uimh. 2010/19CCMA/Comhairle Contae na Gaillimhe. Sáraíonn atáirgeadh neamh-daralthe cóipeacht Shuirbhéireacht Ordánais Éireann agus Rialtas na hÉireann. © Suirbhéireacht Ordánais Éireann, 2010.

© Suirbhéireacht Ordánais Éireann. Gach ceart ar chosaint. Uimhir cheadúnais 2010/19CCMA/Comhairle Contae na Gaillimhe.

Includes Ordnance Survey Ireland data reproduced under OSI Licence number 2010/19CCMA/Galway County Council. Unauthorised reproduction infringes Ordnance Survey Ireland and Government of Ireland copyright. © Ordnance Survey Ireland, 2010.

© Ordnance Survey Ireland. All rights reserved. Licence number 2010/19CCMA/Galway County Council.

Clients



Consultant

Corporate House
City East Business Park
Ballybrit, Galway, Ireland

Tel +353 (0)91 460675
www.N6GalwayCity.ie
www.arup.ie

Job Title
N6 Galway City Ring Road

Scale: **1:1,000**

Date: **August 2019**

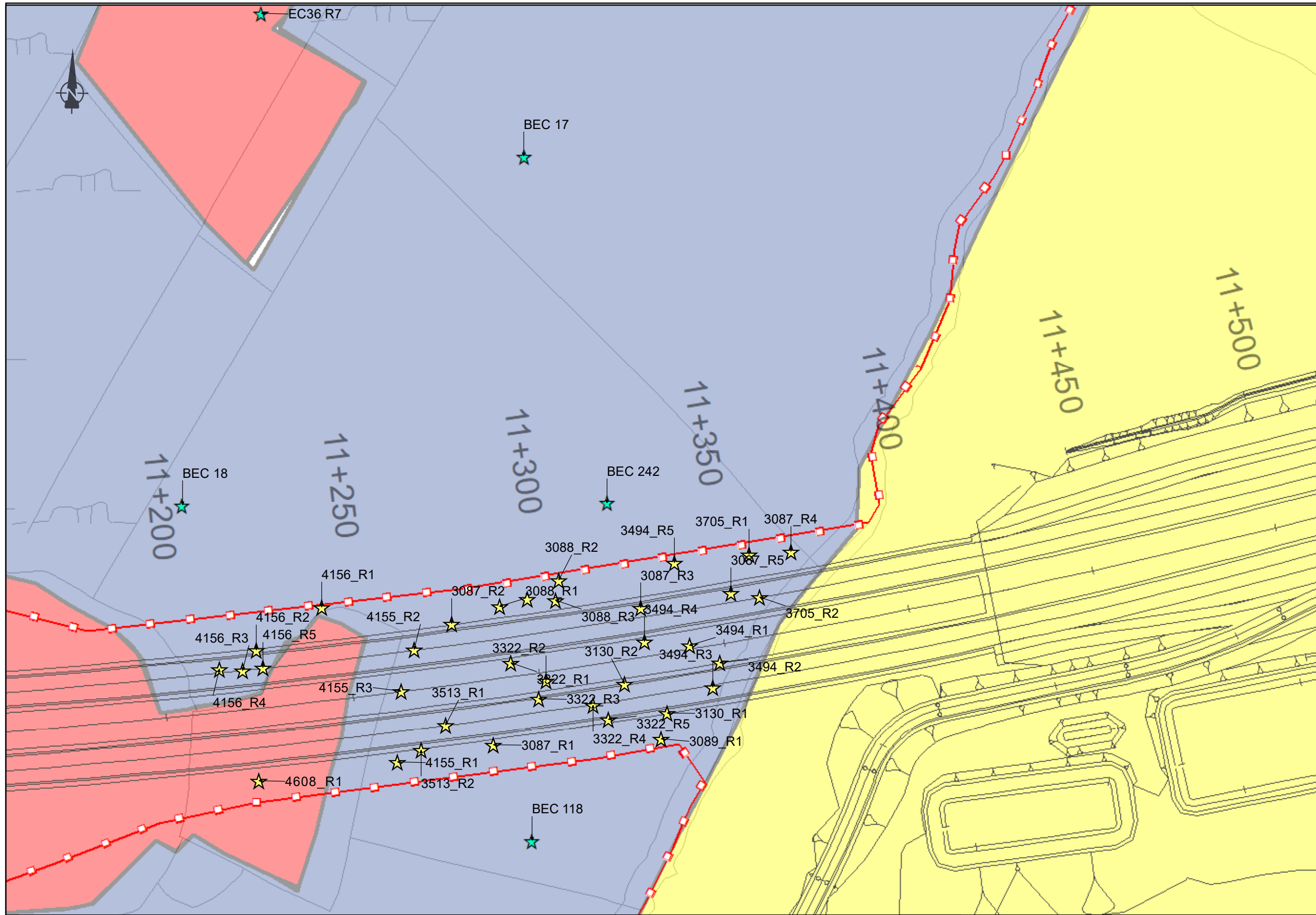
Issue	Date	By	Chkd	Appd
I1	30/08/2019	AM	MH	EMC

Drawing Title
Relevé Locations in Habitat Survey Areas which overlap with the Proposed Development Boundary
Sheet 77 of 120

Drawing Status

For Information

Job No	Drawing No	Issue
233985-00	Figure 2.4.077	I1



FOR INFORMATION

Legend

- City Boundary
- Proposed Development Boundry
- Proposed Road Development
- Relevé Location EIAR
- Relevé Locations 2019

Habitat Survey Areas

- EC36
- Lackagh Quarry to the N84 Headford Road
- River Corrib to Lackagh Quarry and Surrounding areas (including Lough Corrib cSAC)

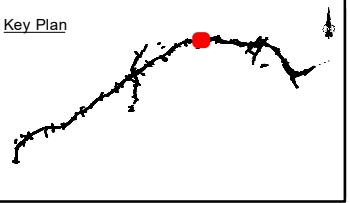
San áireamh tá sonraíocht Shuirbhéireacht Ordánais Éireann arna atáirgeadh faoi Cheadúnas OSI Uimh. 2010/19CCMA/Comhairle Contae na Gaillimhe. Sáraíonn atáirgeadh neamhúdaraithe cóipeacht Shuirbhéireacht Ordánais Éireann agus Rialtas na hÉireann. © Suirbhéireacht Ordánais Éireann, 2010.

© Suirbhéireacht Ordánais Éireann. Gach ceart ar chosaint. Uimh. cheadúnais 2010/19CCMA/Comhairle Contae na Gaillimhe.

Includes Ordnance Survey Ireland data reproduced under OSI Licence number 2010/19CCMA/Galway County Council. Unauthorised reproduction infringes Ordnance Survey Ireland and Government of Ireland copyright. © Ordnance Survey Ireland, 2010.

© Ordnance Survey Ireland. All rights reserved. Licence number 2010/19CCMA/Galway County Council.

Clients



Consultant

ARUP

Corporate House
City East Business Park
Ballybrit, Galway, Ireland

Tel +353 (0)91 460675
www.N6GalwayCity.ie
www.arup.ie

Job Title
N6 Galway City Ring Road

Scale: **1:1,000**

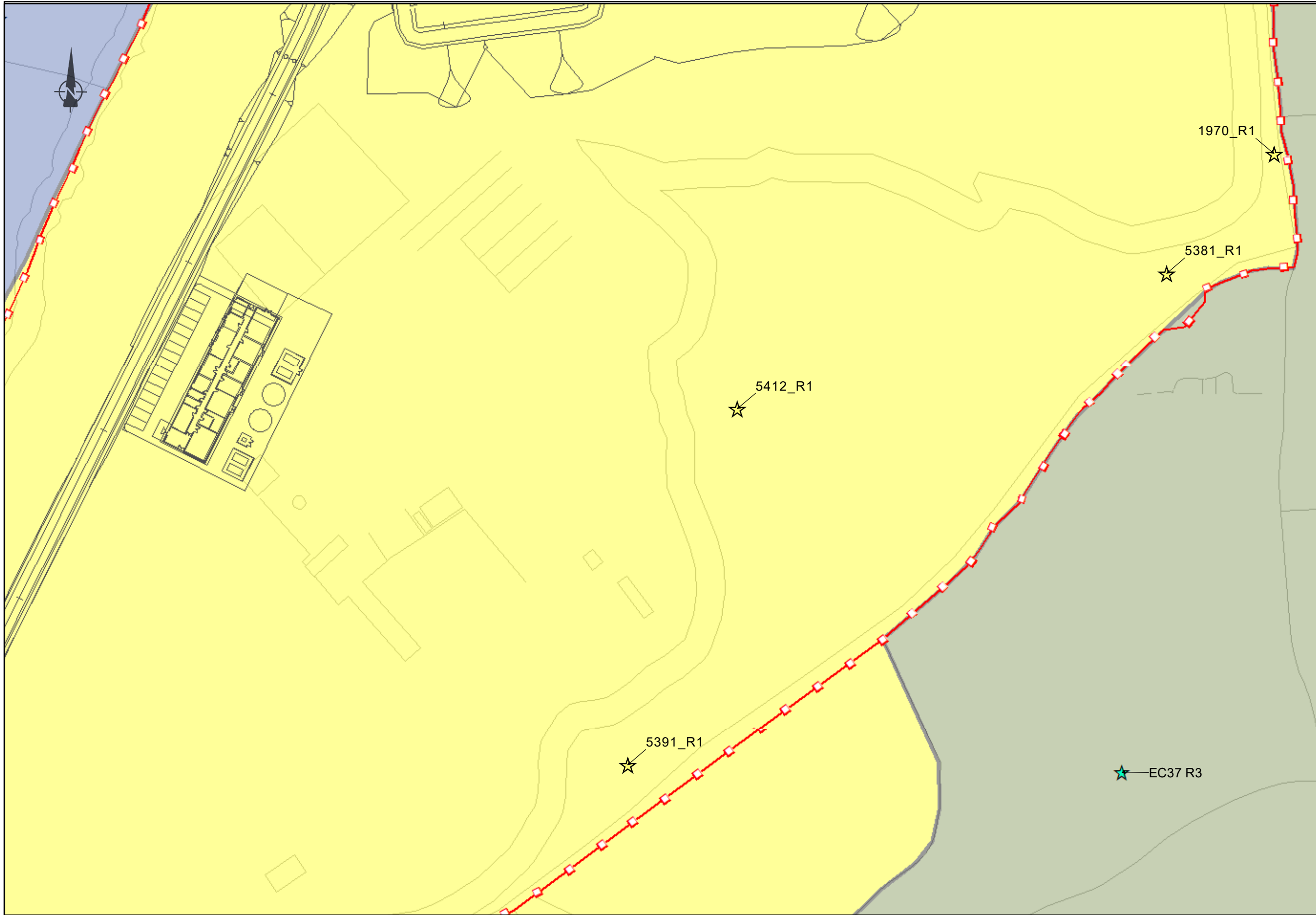
Date: **August 2019**

Issue	Date	By	Chkd	Appd
I1	30/08/2019	AM	MH	EMC

Drawing Title
Relevé Locations in Habitat Survey Areas which overlap with the Proposed Development Boundary
Sheet 78 of 120
Drawing Status

For Information

Job No	Drawing No	Issue
233985-00	Figure 2.4.078	I1



FOR INFORMATION

- Legend**
- ■ ■ City Boundary
 - Proposed Development Boundry
 - ▨ Proposed Road Development
 - ★ Relevé Location EIAR
 - ★ Relevé Locations 2019
- Habitat Survey Areas**
- EC37
 - Lackagh Quarry to the N84 Headford Road
 - River Corrib to Lackagh Quarry and Surrounding areas (including Lough Corrib cSAC)

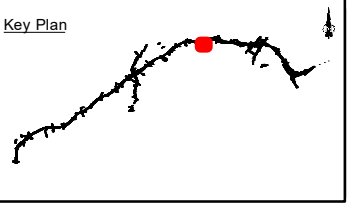
San áireamh tá sonraíocht Shuirbhéireacht Ordánais Éireann arna atáirgeadh faoi Cheadúnas OSI Uimh. 2010/19CCMA/Comhairle Contae na Gaillimhe. Sáraíonn atáirgeadh neamhdarálthe cóipeacht Shuirbhéireacht Ordánais Éireann agus Rialtas na hÉireann. © Suirbhéireacht Ordánais Éireann, 2010.

© Suirbhéireacht Ordánais Éireann. Gach ceart ar chosaint. Uimhr cheadúnais 2010/19CCMA/Comhairle Contae na Gaillimhe.

Includes Ordnance Survey Ireland data reproduced under OSI Licence number 2010/19CCMA/Galway County Council. Unauthorised reproduction infringes Ordnance Survey Ireland and Government of Ireland copyright. © Ordnance Survey Ireland, 2010.

© Ordnance Survey Ireland. All rights reserved. Licence number 2010/19CCMA/Galway County Council.

Clients



Consultant

ARUP

Corporate House
City East Business Park
Ballybrit, Galway, Ireland

Tel +353 (0)91 460675
www.N6GalwayCity.ie
www.arup.ie

Job Title
N6 Galway City Ring Road

Scale: **1:1,000**

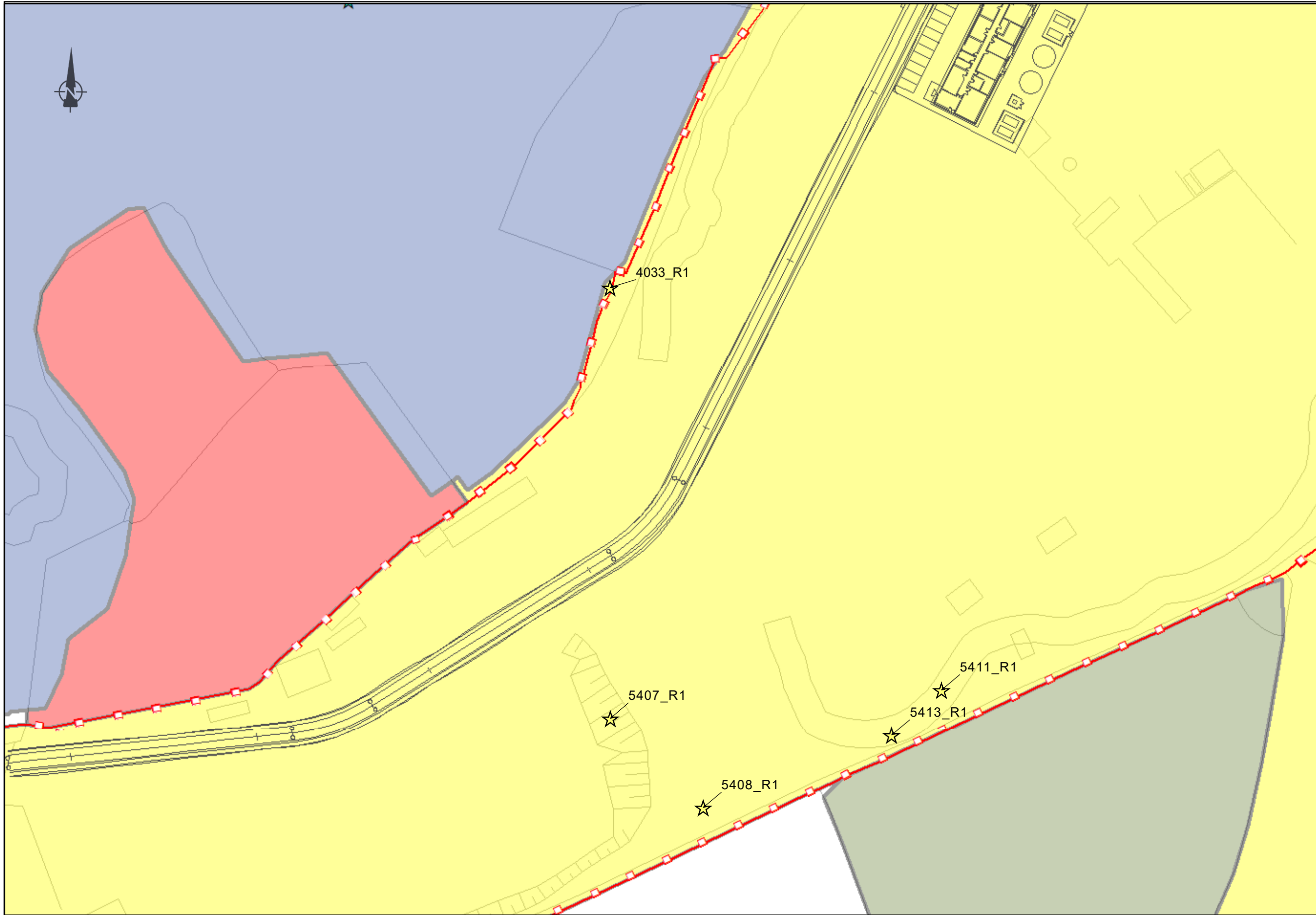
Date: **August 2019**

I1	30/08/2019	AM	MH	EMC
Issue	Date	By	Chkd	Appd

Drawing Title
Relevé Locations in Habitat Survey Areas which overlap with the Proposed Development Boundary
Sheet 79 of 120

Drawing Status
For Information

Job No	Drawing No	Issue
233985-00	Figure 2.4.079	11



FOR INFORMATION

- Legend**
- ■ ■ ■ City Boundary
 - Proposed Development Boundry
 - ▨ Proposed Road Development
 - ★ Relevé Location EIA/R
 - ☆ Relevé Locations 2019
- Habitat Survey Areas**
- EC36
 - EC37
 - Lackagh Quarry to the N84 Headford Road
 - River Corrib to Lackagh Quarry and Surrounding areas (including Lough Corrib cSAC)

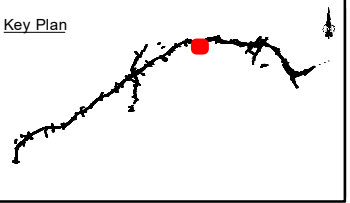
San áireamh tá sonraíocht Shuirbhéireacht Ordánais Éireann arna atáirgeadh faoi Cheadúnas OSI Uimh. 2010/19CCMA/Comhairle Contae na Gaillimhe. Sáráirion atáirgeadh neamh-daralthe cóipeacht Shuirbhéireacht Ordánais Éireann agus Rialtas na hÉireann. © Suirbhéireacht Ordánais Éireann, 2010.

© Suirbhéireacht Ordánais Éireann. Gach ceart ar chosaint. Uimh. cheadúnais 2010/19CCMA/Comhairle Contae na Gaillimhe.

Includes Ordnance Survey Ireland data reproduced under OSI Licence number 2010/19CCMA/Galway County Council. Unauthorised reproduction infringes Ordnance Survey Ireland and Government of Ireland copyright. © Ordnance Survey Ireland, 2010.

© Ordnance Survey Ireland. All rights reserved. Licence number 2010/19CCMA/Galway County Council.

Clients



Consultant

ARUP

Corporate House
City East Business Park
Ballybrit, Galway, Ireland

Tel +353 (0)91 460675
www.N6GalwayCity.ie
www.arup.ie

Job Title
N6 Galway City Ring Road

Scale: **1:1,000**

Date: **August 2019**

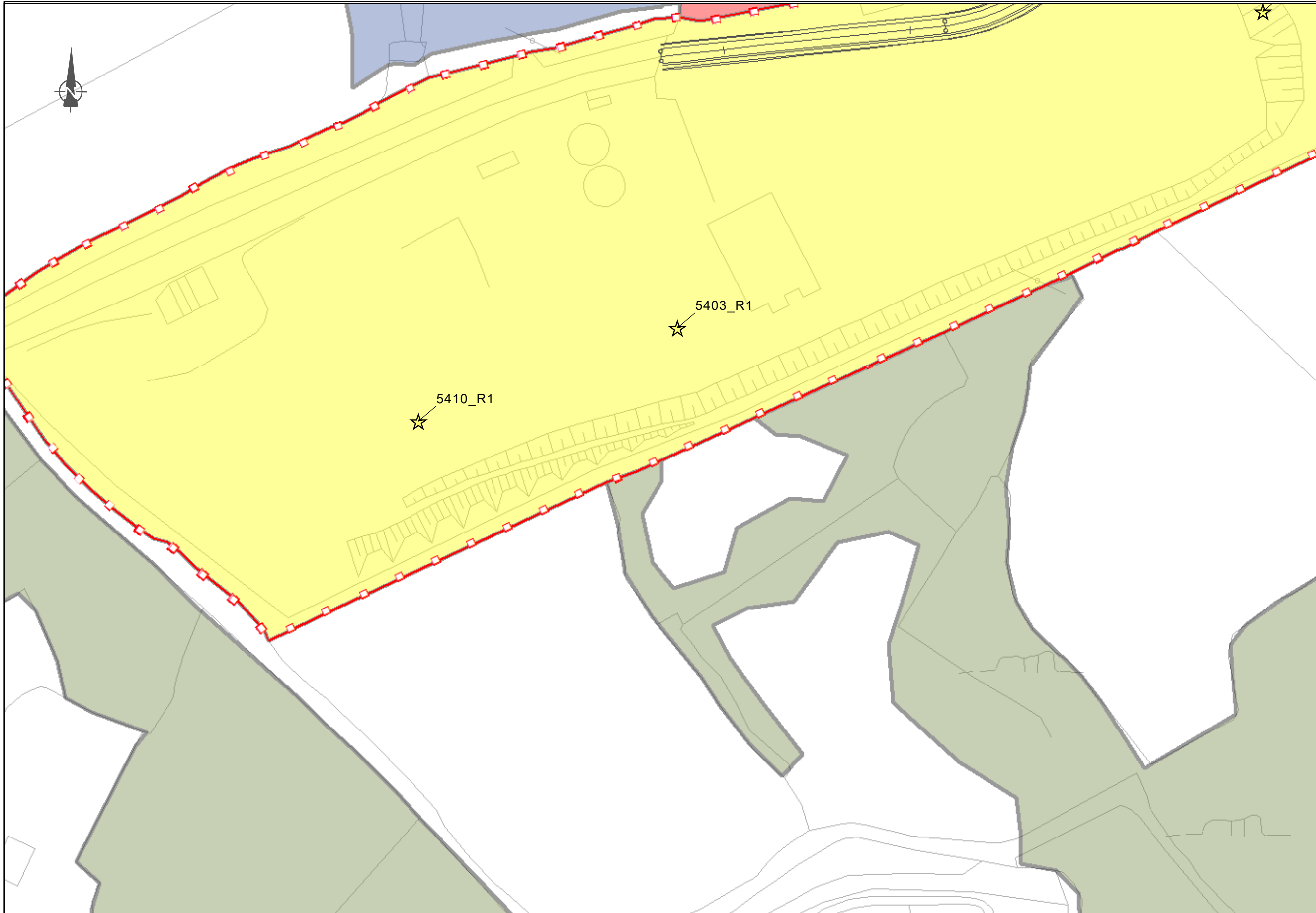
Issue	Date	By	Chkd	Appd
I1	30/08/2019	AM	MH	EMC

Drawing Title
Relevé Locations in Habitat Survey Areas which overlap with the Proposed Development Boundary
Sheet 80 of 120

Drawing Status

For Information

Job No	Drawing No	Issue
233985-00	Figure 2.4.080	I1



FOR INFORMATION

- Legend**
- ■ ■ City Boundary
 - Proposed Development Boundary
 - ▨ Proposed Road Development
 - ★ Relevé Location EIAR
 - ☆ Relevé Locations 2019
- Habitat Survey Areas**
- EC36
 - EC37
 - Lackagh Quarry to the N84 Headford Road
 - River Corrib to Lackagh Quarry and Surrounding areas (including Lough Corrib cSAC)

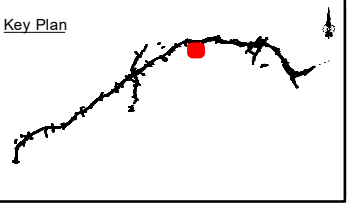
San áireamh tá sonraíocht Shuirbhéireacht Ordánais Éireann arna atáirgeadh faoi Cheadúnas OSI Uimh. 2010/19CCMA/Comhairle Contae na Gaillimhe. Sáráirion atáirgeadh neamhúdaraithe cóipeacht Shuirbhéireacht Ordánais Éireann agus Rialtas na hÉireann. © Suirbhéireacht Ordánais Éireann, 2010.

© Suirbhéireacht Ordánais Éireann. Gach ceart ar chosaint. Uimh. cheadúnais 2010/19CCMA/Comhairle Contae na Gaillimhe.

Includes Ordnance Survey Ireland data reproduced under OSI Licence number 2010/19CCMA/Galway County Council. Unauthorised reproduction infringes Ordnance Survey Ireland and Government of Ireland copyright. © Ordnance Survey Ireland, 2010.

© Ordnance Survey Ireland. All rights reserved. Licence number 2010/19CCMA/Galway County Council.

Clients



Consultant

ARUP

Corporate House
City East Business Park
Ballybrit, Galway, Ireland

Tel +353 (0)91 460675
www.N6GalwayCity.ie
www.arup.ie

Job Title
N6 Galway City Ring Road

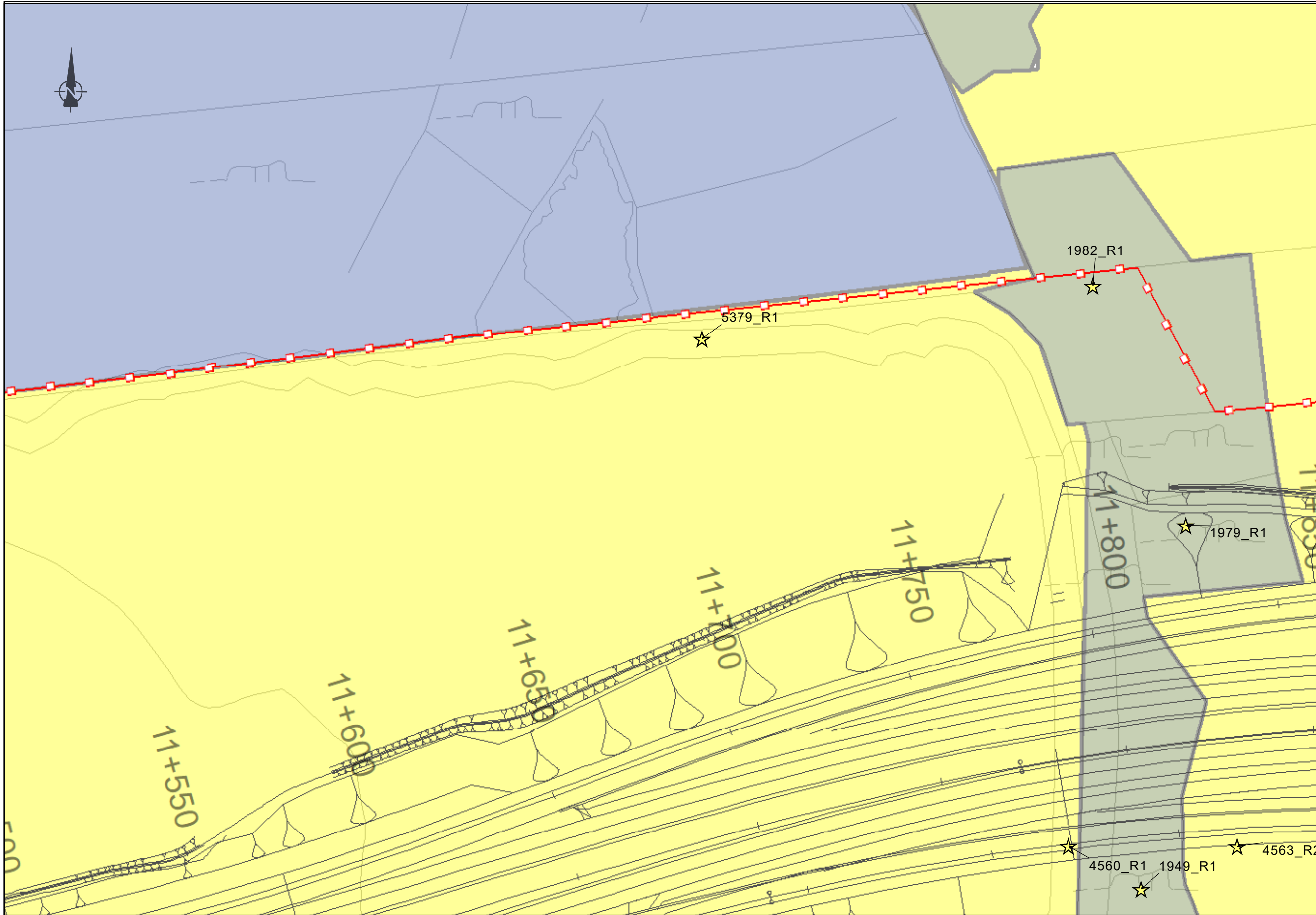
Scale: **1:1,000**

Date: **August 2019**

Issue	Date	By	Chkd	Appd
I1	30/08/2019	AM	MH	EMC

Drawing Title
Relevé Locations in Habitat Survey Areas which overlap with the Proposed Development Boundary
Sheet 81 of 120
Drawing Status
For Information

Job No	Drawing No	Issue
233985-00	Figure 2.4.081	I1



FOR INFORMATION

- Legend**
- ■ ■ City Boundary
 - Proposed Development Boundry
 - ▨ Proposed Road Development
 - ★ Relevé Location EIAR
 - ★ Relevé Locations 2019
- Habitat Survey Areas**
- EC37
 - Lackagh Quarry to the N84 Headford Road
 - River Corrib to Lackagh Quarry and Surrounding areas (including Lough Corrib cSAC)

San áireamh tá sonraíocht Shuirbhéireacht Ordánais Éireann arna atáirgeadh faoi Cheadúnas OSI Uimh. 2010/19CCMA/Comhairle Contae na Gaillimhe. Sáráirion atáirgeadh neamh-daralthe cóipeacht Shuirbhéireacht Ordánais Éireann agus Rialtas na hÉireann. © Suirbhéireacht Ordánais Éireann, 2010.

© Suirbhéireacht Ordánais Éireann. Gach ceart ar chosaint. Uimh. cheadúnais 2010/19CCMA/Comhairle Contae na Gaillimhe.

Includes Ordnance Survey Ireland data reproduced under OSI Licence number 2010/19CCMA/Galway County Council. Unauthorised reproduction infringes Ordnance Survey Ireland and Government of Ireland copyright. © Ordnance Survey Ireland, 2010.

© Ordnance Survey Ireland. All rights reserved. Licence number 2010/19CCMA/Galway County Council.

Clients

Key Plan

Consultant

ARUP

Corporate House
City East Business Park
Ballybrit, Galway, Ireland

Tel +353 (0)91 460675
www.N6GalwayCity.ie
www.arup.ie

Job Title

N6 Galway City Ring Road

Scale: **1:1,000**

Date: **August 2019**

Issue	Date	By	Chkd	Appd
I1	30/08/2019	AM	MH	EMC

Drawing Title

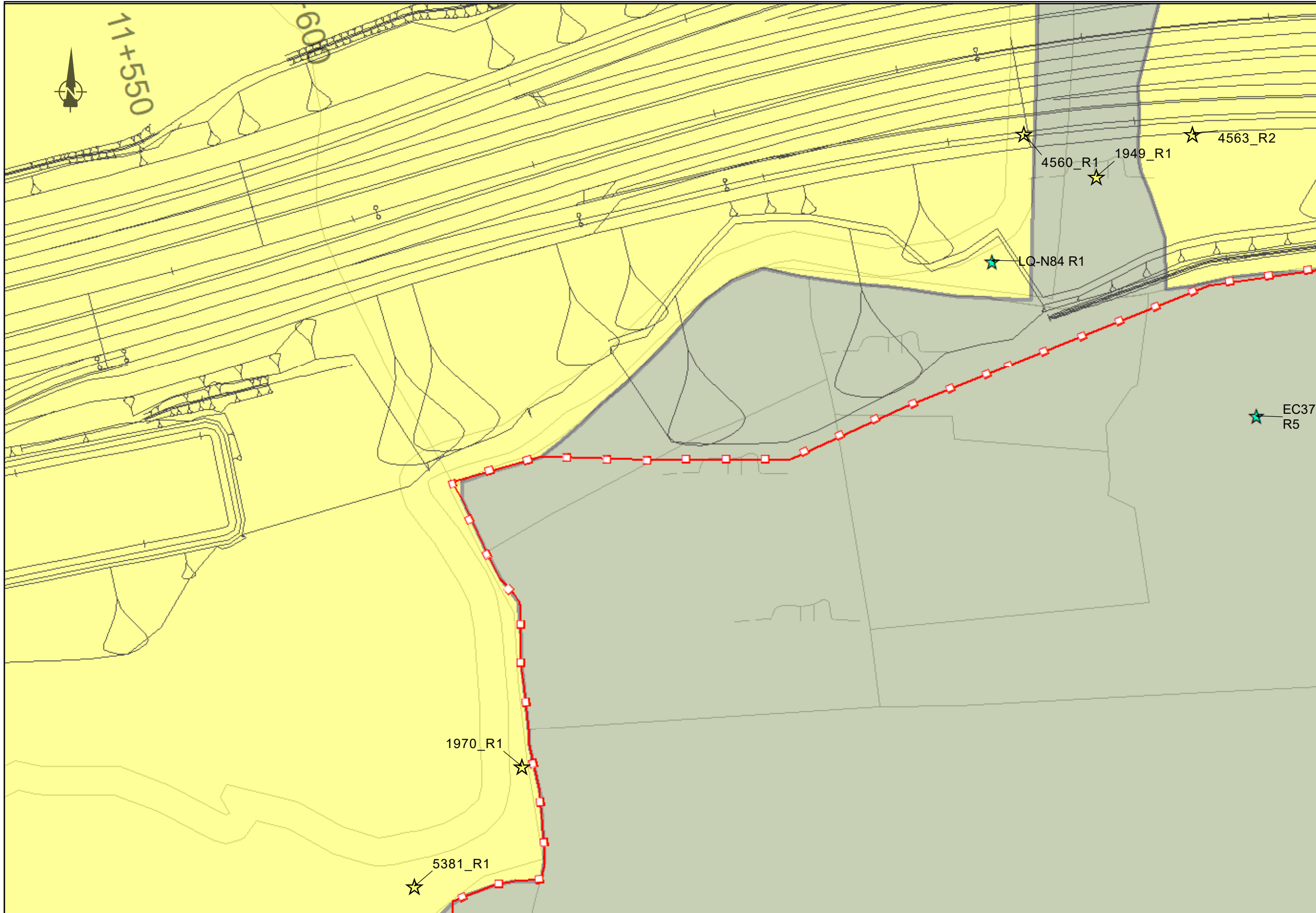
Relevé Locations in Habitat Survey Areas which overlap with the Proposed Development Boundary

Sheet 82 of 120

Drawing Status

For Information

Job No	Drawing No	Issue
233985-00	Figure 2.4.082	I1



FOR INFORMATION

Legend

- City Boundary
- - - Proposed Development Boundary
- ▨ Proposed Road Development
- ★ Relevé Location EIAR
- ★ Relevé Locations 2019
- Habitat Survey Areas**
- ▨ EC37
- ▨ Lackagh Quarry to the N84 Headford Road

San áireamh tá sonraíocht Shuirbhéireacht Ordánais Éireann arna atáirgeadh faoi Cheadúnas OSI Uimh. 2010/19CCMA/Comhairle Contae na Gaillimhe. Sáraíonn atáirgeadh neamh-daralthe cóipeacht Shuirbhéireacht Ordánais Éireann agus Rialtas na hÉireann. © Suirbhéireacht Ordánais Éireann, 2010.

© Suirbhéireacht Ordánais Éireann. Gach ceart ar chosaint. Uimhreachúnais 2010/19CCMA/Comhairle Contae na Gaillimhe.

Includes Ordnance Survey Ireland data reproduced under OSI Licence number 2010/19CCMA/Galway County Council. Unauthorised reproduction infringes Ordnance Survey Ireland and Government of Ireland copyright. © Ordnance Survey Ireland, 2010.

© Ordnance Survey Ireland. All rights reserved. Licence number 2010/19CCMA/Galway County Council.

Clients

Key Plan

Consultant

ARUP

Corporate House
City East Business Park
Ballybrit, Galway, Ireland

Tel +353 (0)91 460675
www.N6GalwayCity.ie
www.arup.ie

Job Title

N6 Galway City Ring Road

Scale: **1:1,000**

Date: **August 2019**

Issue	Date	By	Chkd	Appd
I1	30/08/2019	AM	MH	EMC

Drawing Title

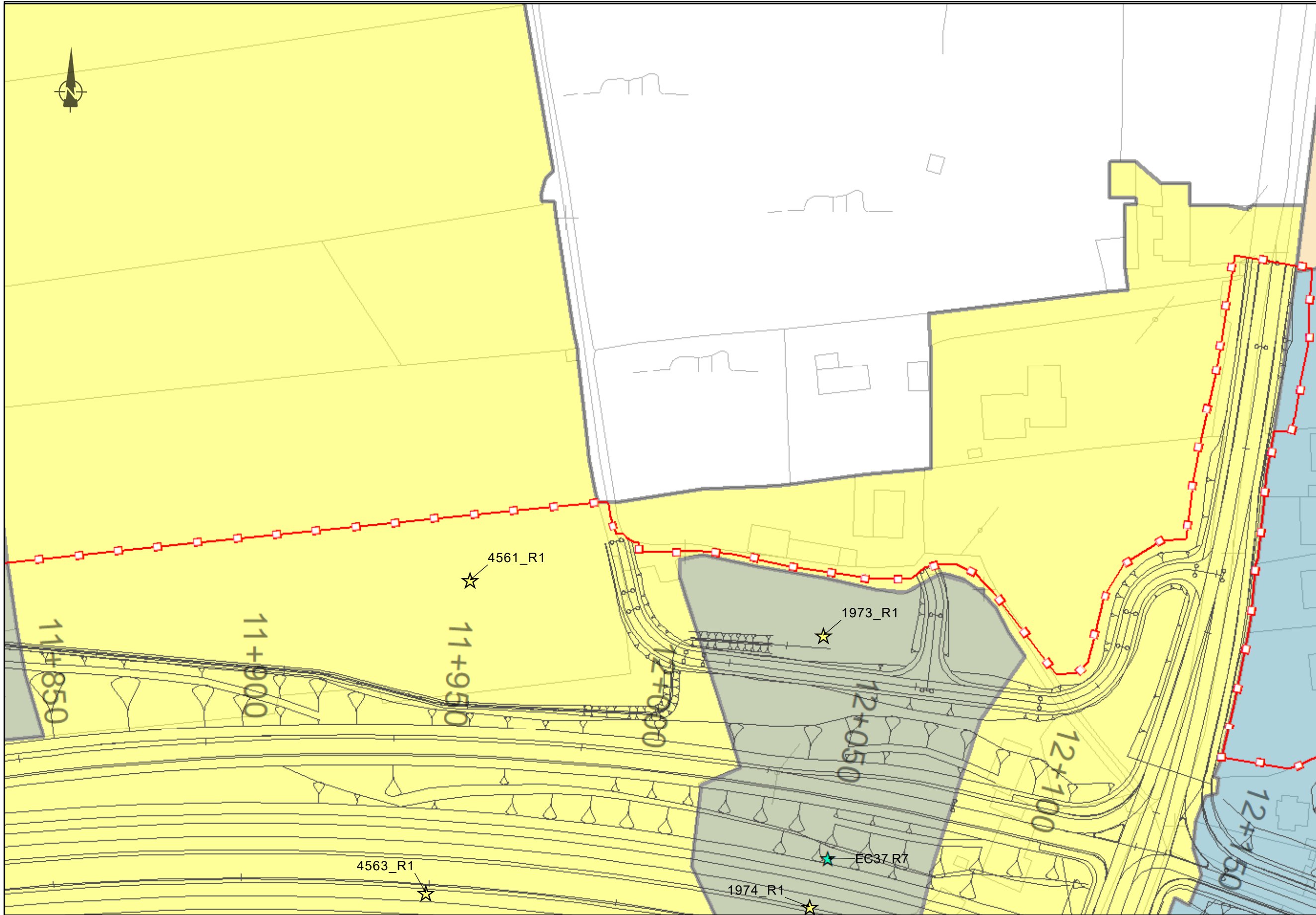
Relevé Locations in Habitat Survey Areas which overlap with the Proposed Development Boundary

Sheet 83 of 120

Drawing Status

For Information

Job No	Drawing No	Issue
233985-00	Figure 2.4.083	I1



FOR INFORMATION

- Legend**
- ■ ■ City Boundary
 - Proposed Development Boundry
 - ▨ Proposed Road Development
 - ★ Relevé Location EIAR
 - ☆ Relevé Locations 2019
- Habitat Survey Areas**
- Ballindooly to Parkmore Industrial Estate/Galway Racecourse
 - EC37
 - EC39
 - Lackagh Quarry to the N84 Headford Road


San áireamh tá sonraíocht Shuirbhéireacht Ordánais Éireann arna atáirgeadh faoi Cheadúnas OSI Uimh. 2010/19CCMA/Comhairle Contae na Gaillimhe. Sáraíonn atáirgeadh neamh-daralthe cóipeacht Shuirbhéireacht Ordánais Éireann agus Rialtas na hÉireann. © Suirbhéireacht Ordánais Éireann, 2010.

© Suirbhéireacht Ordánais Éireann. Gach ceart ar chosaint. Uimhr cheadúnais 2010/19CCMA/Comhairle Contae na Gaillimhe.

Includes Ordnance Survey Ireland data reproduced under OSI Licence number 2010/19CCMA/Galway County Council. Unauthorised reproduction infringes Ordnance Survey Ireland and Government of Ireland copyright. © Ordnance Survey Ireland, 2010.

© Ordnance Survey Ireland. All rights reserved. Licence number 2010/19CCMA/Galway County Council.

Clients



Consultant

Corporate House
City East Business Park
Ballybrit, Galway, Ireland

Tel +353 (0)91 460675
www.N6GalwayCity.ie
www.arup.ie

Job Title
N6 Galway City Ring Road

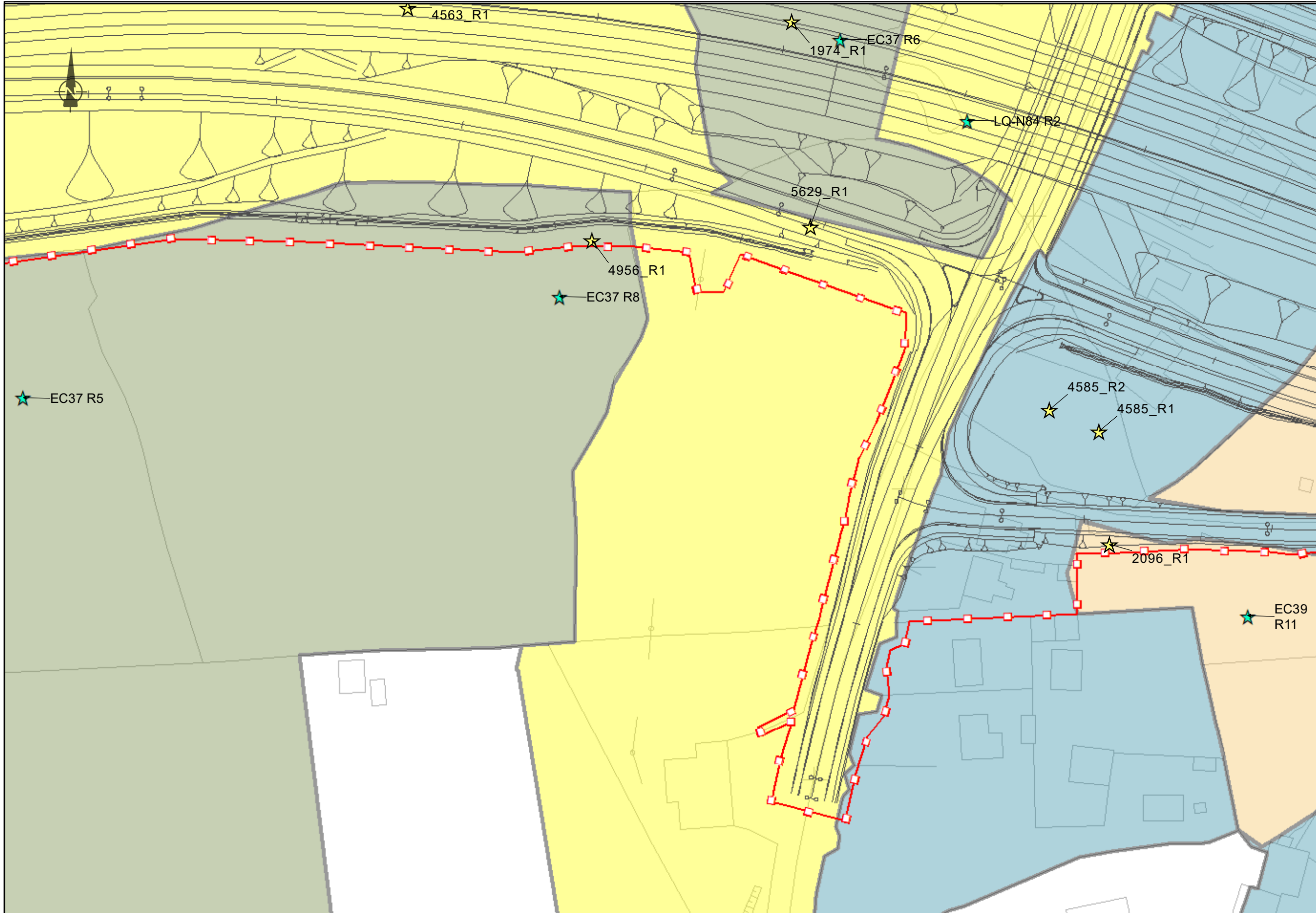
Scale: **1:1,000**

Date: **August 2019**

Issue	Date	By	Chkd	Appd
I1	30/08/2019	AM	MH	EMC

Drawing Title
Relevé Locations in Habitat Survey Areas which overlap with the Proposed Development Boundary
Sheet 84 of 120
Drawing Status
For Information

Job No	Drawing No	Issue
233985-00	Figure 2.4.084	I1



FOR INFORMATION

- Legend**
- ■ ■ City Boundary
 - Proposed Development Boundary
 - ▨ Proposed Road Development
 - ★ Relevé Location EIAR
 - ☆ Relevé Locations 2019
- Habitat Survey Areas**
- Ballindooly to Parkmore Industrial Estate/Galway Racecourse
 - EC37
 - EC39
 - Lackagh Quarry to the N84 Headford Road

San áireamh tá sonraíocht Shuirbhéireacht Ordánais Éireann arna atáirgeadh faoi Cheadúnas OSI Uimh. 2010/19CCMA/Comhairle Contae na Gaillimhe. Sáraíonn atáirgeadh neamh-daralthe cóipcheart Shuirbhéireacht Ordánais Éireann agus Rialtas na hÉireann. © Suirbhéireacht Ordánais Éireann, 2010.

© Suirbhéireacht Ordánais Éireann. Gach ceart ar chosaint. Uimh. cheadúnais 2010/19CCMA/Comhairle Contae na Gaillimhe.

Includes Ordnance Survey Ireland data reproduced under OSI Licence number 2010/19CCMA/Galway County Council. Unauthorised reproduction infringes Ordnance Survey Ireland and Government of Ireland copyright. © Ordnance Survey Ireland, 2010.

© Ordnance Survey Ireland. All rights reserved. Licence number 2010/19CCMA/Galway County Council.

Clients

Key Plan

Consultant

Corporate House
City East Business Park
Ballybrit, Galway, Ireland

Tel +353 (0)91 460675
www.N6GalwayCity.ie
www.arup.ie

Job Title

N6 Galway City Ring Road

Scale: **1:1,000**

Date: **August 2019**

Issue	Date	By	Chkd	Appd
I1	30/08/2019	AM	MH	EMC

Drawing Title

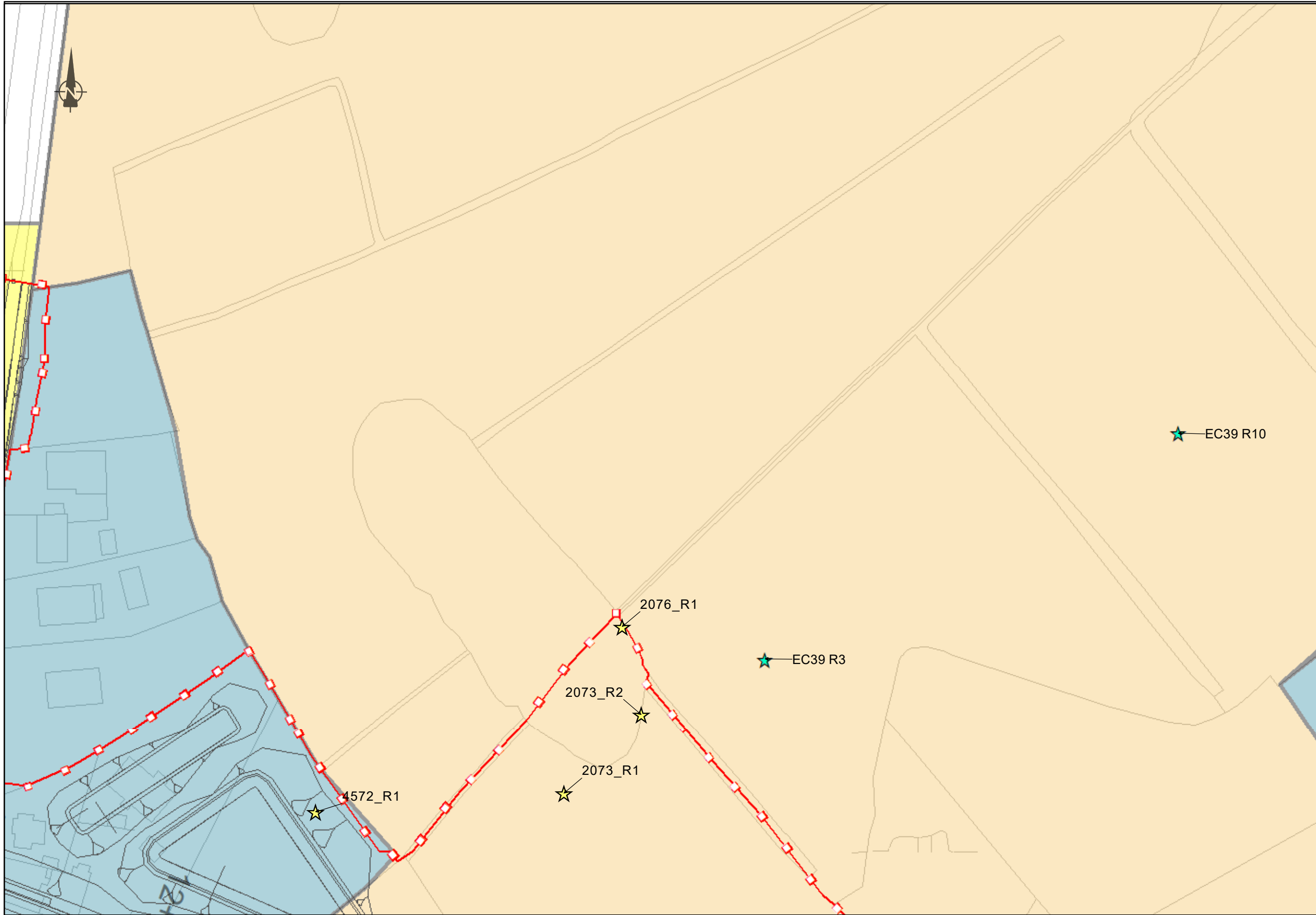
Relevé Locations in Habitat Survey Areas which overlap with the Proposed Development Boundary

Sheet 85 of 120

Drawing Status

For Information

Job No	Drawing No	Issue
233985-00	Figure 2.4.085	I1



FOR INFORMATION

- Legend**
- City Boundary
 - Proposed Development Boundary
 - ▨ Proposed Road Development
 - ★ Relevé Location EIAR
 - ★ Relevé Locations 2019
- Habitat Survey Areas**
- ▨ Ballindooley to Parkmore Industrial Estate/Galway Racecourse
 - ▨ EC39
 - ▨ Lackagh Quarry to the N84 Headford Road

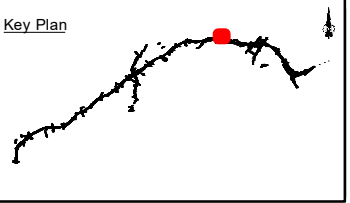
San áireamh tá sonraíocht Shuirbhéireacht Ordánais Éireann arna atáirgeadh faoi Cheadúnas OSI Uimh. 2010/19CCMA/Comhairle Contae na Gaillimhe. Sáraíonn atáirgeadh neamh-daralthe cóipeacht Shuirbhéireacht Ordánais Éireann agus Rialtas na hÉireann. © Suirbhéireacht Ordánais Éireann, 2010.

© Suirbhéireacht Ordánais Éireann. Gach ceart ar chosaint. Uimh. cheadúnais 2010/19CCMA/Comhairle Contae na Gaillimhe.

Includes Ordnance Survey Ireland data reproduced under OSI Licence number 2010/19CCMA/Galway County Council. Unauthorised reproduction infringes Ordnance Survey Ireland and Government of Ireland copyright. © Ordnance Survey Ireland, 2010.

© Ordnance Survey Ireland. All rights reserved. Licence number 2010/19CCMA/Galway County Council.

Clients



Consultant

Corporate House
City East Business Park
Ballybrit, Galway, Ireland

Tel +353 (0)91 460675
www.N6GalwayCity.ie
www.arup.ie

Job Title
N6 Galway City Ring Road

Scale: **1:1,000**

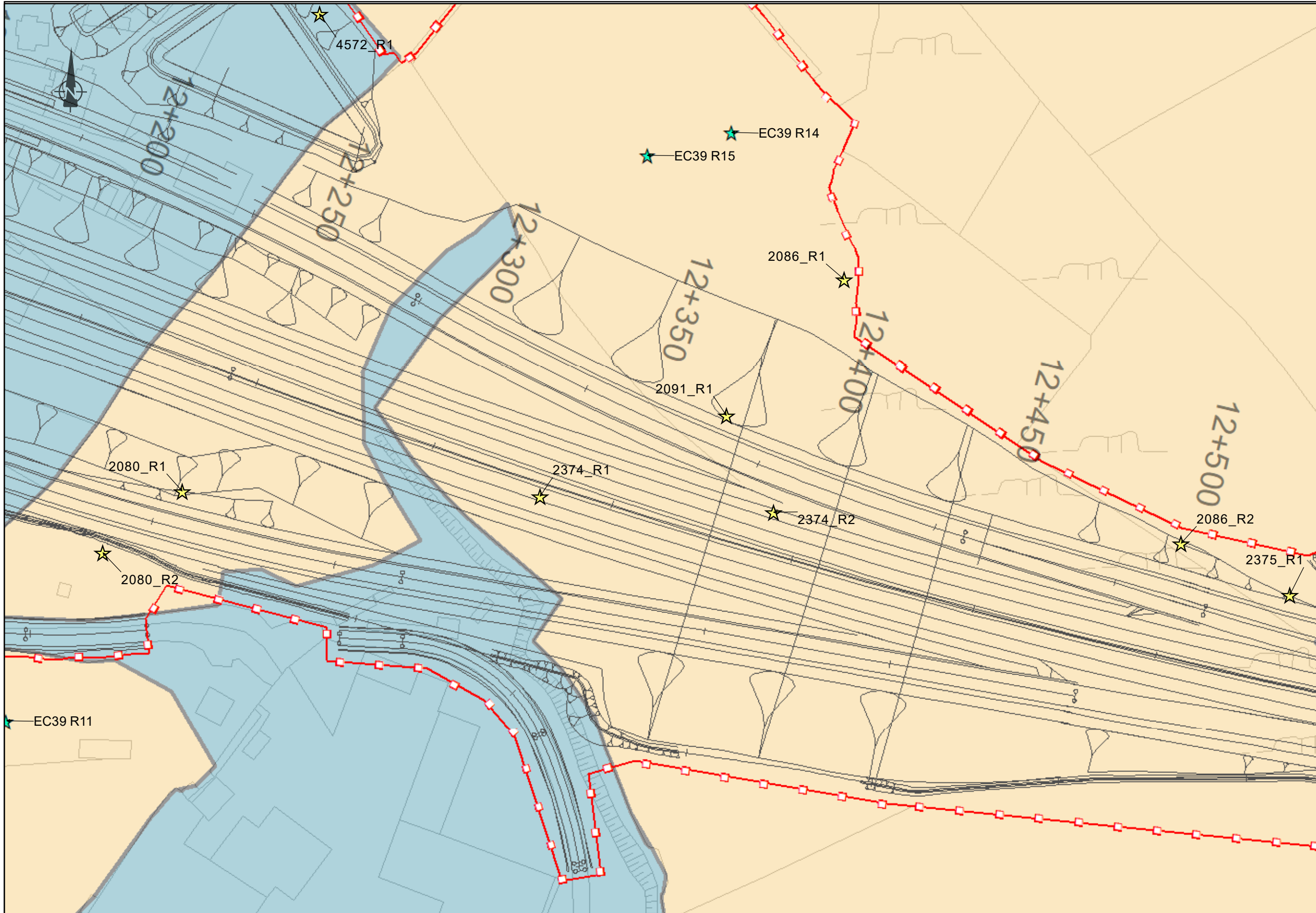
Date: **August 2019**

Issue	Date	By	Chkd	Appd
I1	30/08/2019	AM	MH	EMC

Drawing Title
Relevé Locations in Habitat Survey Areas which overlap with the Proposed Development Boundary
Sheet 86 of 120
Drawing Status

For Information

Job No	Drawing No	Issue
233985-00	Figure 2.4.086	I1



FOR INFORMATION

- Legend**
- ■ ■ City Boundary
 - Proposed Development Boundry
 - ▨ Proposed Road Development
 - ★ Relevé Location EIAR
 - ★ Relevé Locations 2019
- Habitat Survey Areas**
- ▨ Ballindooley to Parkmore Industrial Estate/Galway Racecourse
 - ▨ EC39

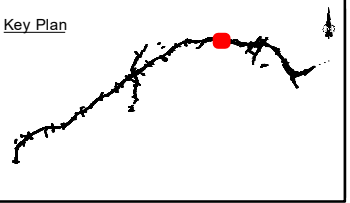
San áireamh tá sonraíocht Shuirbhéireacht Ordánais Éireann arna atáirgeadh faoi Cheadúnas OSI Uimh. 2010/19CCMA/Comhairle Contae na Gaillimhe. Sáraíonn atáirgeadh neamhúdaraithe cóipeacht Shuirbhéireacht Ordánais Éireann agus Rialtas na hÉireann. © Suirbhéireacht Ordánais Éireann, 2010.

© Suirbhéireacht Ordánais Éireann. Gach ceart ar chosaint. Uimh. cheadúnais 2010/19CCMA/Comhairle Contae na Gaillimhe.

Includes Ordnance Survey Ireland data reproduced under OSI Licence number 2010/19CCMA/Galway County Council. Unauthorised reproduction infringes Ordnance Survey Ireland and Government of Ireland copyright. © Ordnance Survey Ireland, 2010.

© Ordnance Survey Ireland. All rights reserved. Licence number 2010/19CCMA/Galway County Council.

Clients



Consultant

Corporate House
City East Business Park
Ballybrit, Galway, Ireland

Tel +353 (0)91 460675
www.N6GalwayCity.ie
www.arup.ie

Job Title
N6 Galway City Ring Road

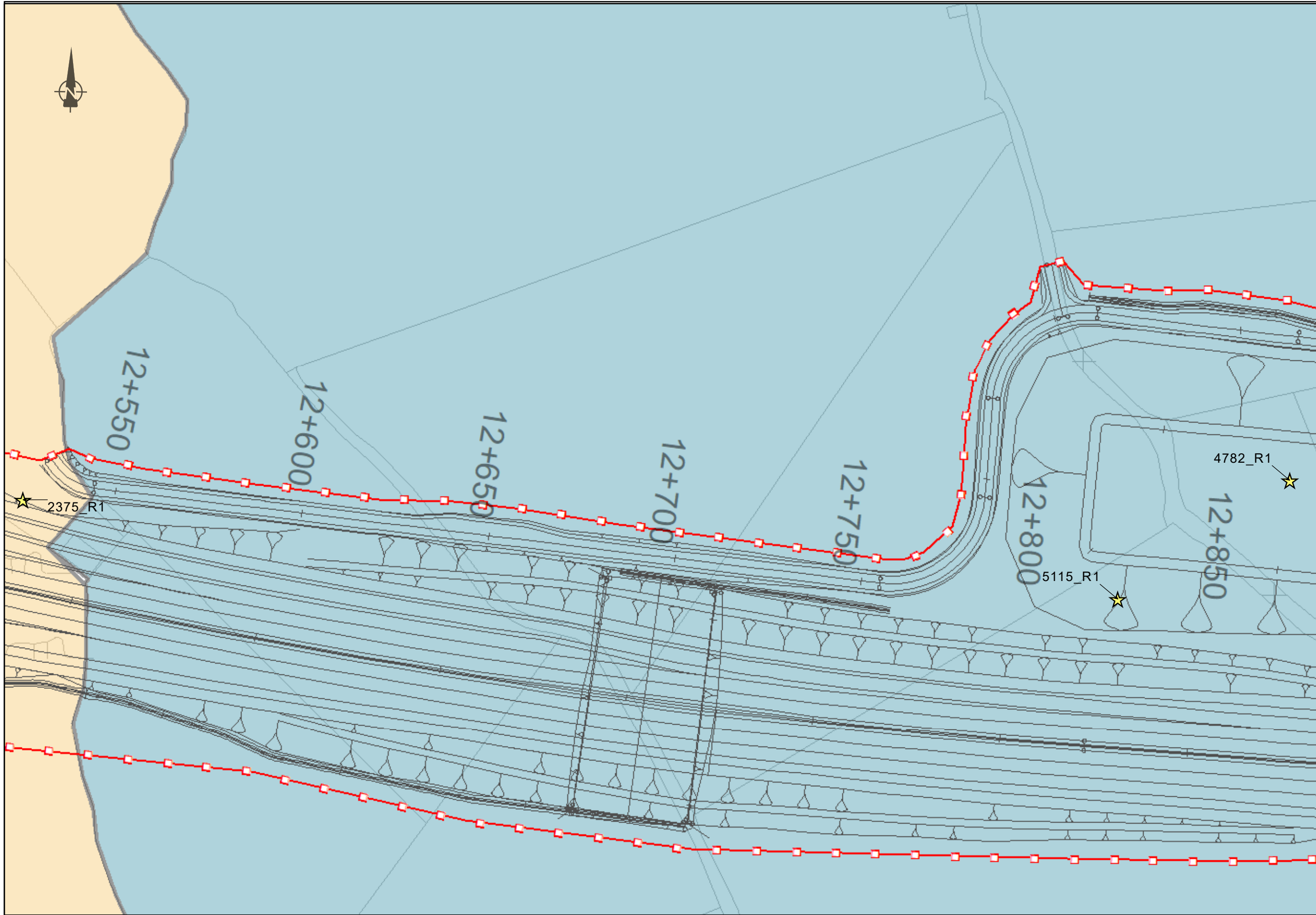
Scale: **1:1,000**

Date: **August 2019**

Issue	Date	By	Chkd	Appd
I1	30/08/2019	AM	MH	EMC

Drawing Title
Relevé Locations in Habitat Survey Areas which overlap with the Proposed Development Boundary
Sheet 87 of 120
Drawing Status
For Information

Job No	Drawing No	Issue
233985-00	Figure 2.4.087	I1



FOR INFORMATION

- Legend**
- ■ ■ City Boundary
 - Proposed Development Boundry
 - ▨ Proposed Road Development
 - ★ Relevé Location EIAR
 - ☆ Relevé Locations 2019
- Habitat Survey Areas**
- Ballindooley to Parkmore Industrial Estate/Galway Racecourse
 - EC39

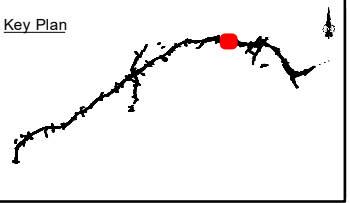
San áireamh tá sonraíocht Shuirbhéireacht Ordánais Éireann arna atáirgeadh faoi Cheadúnas OSI Uimh. 2010/19CCMA/Comhairle Contae na Gaillimhe. Sáraíonn atáirgeadh neamh-daralthe cóipeacht Shuirbhéireacht Ordánais Éireann agus Rialtas na hÉireann. © Suirbhéireacht Ordánais Éireann, 2010.

© Suirbhéireacht Ordánais Éireann. Gach ceart ar chosaint. Uimhír cheadúnais 2010/19CCMA/Comhairle Contae na Gaillimhe.

Includes Ordnance Survey Ireland data reproduced under OSI Licence number 2010/19CCMA/Galway County Council. Unauthorised reproduction infringes Ordnance Survey Ireland and Government of Ireland copyright. © Ordnance Survey Ireland, 2010.

© Ordnance Survey Ireland. All rights reserved. Licence number 2010/19CCMA/Galway County Council.

Clients



Consultant

ARUP

Corporate House
City East Business Park
Ballybrit, Galway, Ireland

Tel +353 (0)91 460675
www.N6GalwayCity.ie
www.arup.ie

Job Title
N6 Galway City Ring Road

Scale: **1:1,000**

Date: **August 2019**

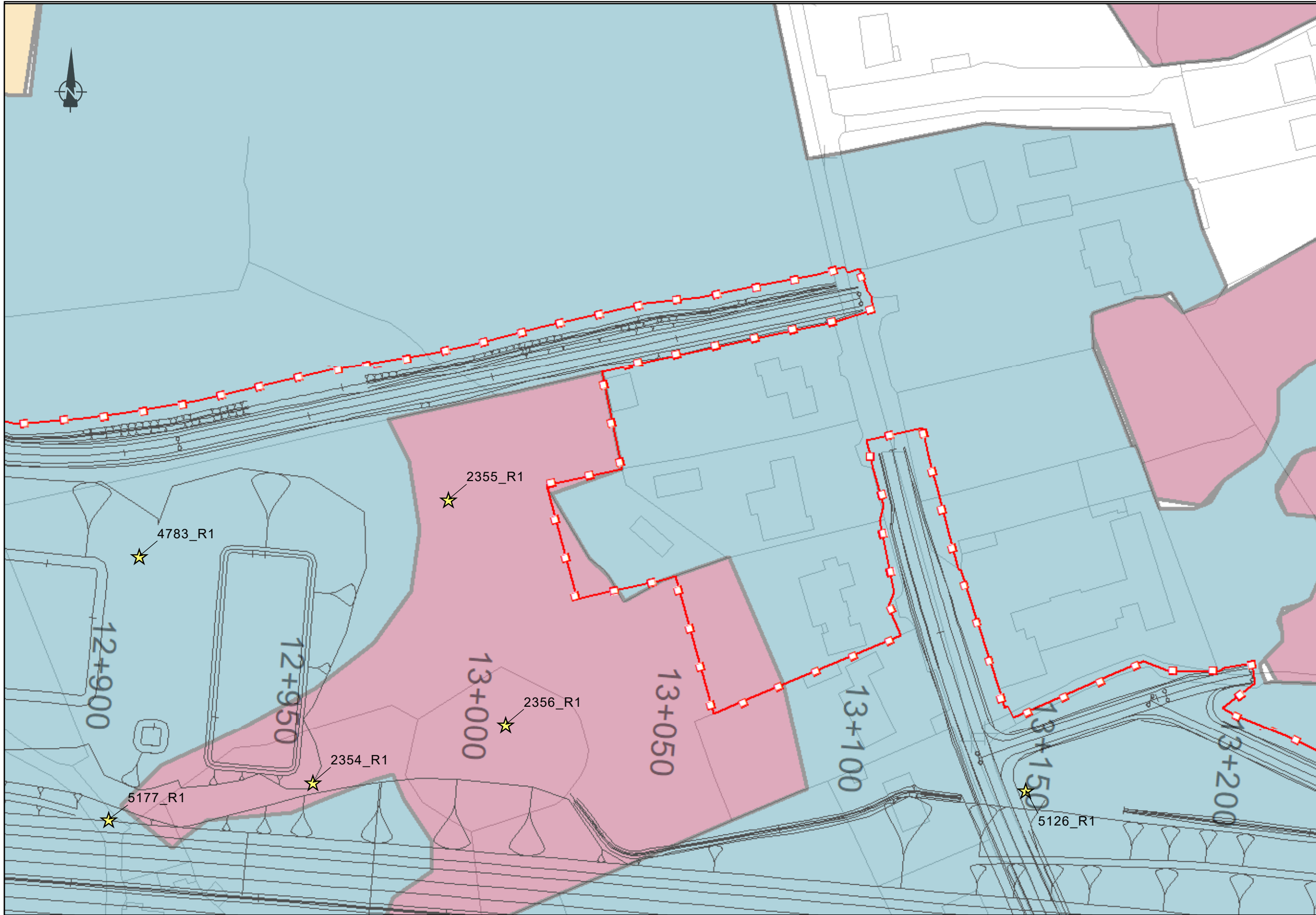
Issue	Date	By	Chkd	Appd
I1	30/08/2019	AM	MH	EMC

Drawing Title
Relevé Locations in Habitat Survey Areas which overlap with the Proposed Development Boundary
Sheet 88 of 120

Drawing Status

For Information

Job No	Drawing No	Issue
233985-00	Figure 2.4.088	I1



FOR INFORMATION

- Legend**
- ■ ■ City Boundary
 - Proposed Development Boundry
 - ▨ Proposed Road Development
 - ★ Relevé Location EIAR
 - ☆ Relevé Locations 2019
- Habitat Survey Areas**
- Ballindooley to Parkmore Industrial Estate/Galway Racecourse
 - EC39
 - EC42

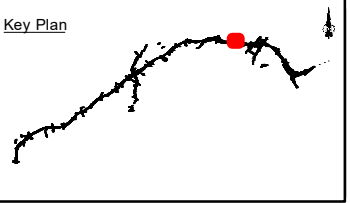
San áireamh tá sonraíocht Shuirbhéireacht Ordánais Éireann arna atáirgeadh faoi Cheadúnas OSI Uimh. 2010/19CCMA/Comhairle Contae na Gaillimhe. Sáraíonn atáirgeadh neamh-daralthe cóipeacht Shuirbhéireacht Ordánais Éireann agus Rialtas na hÉireann. © Suirbhéireacht Ordánais Éireann, 2010.

© Suirbhéireacht Ordánais Éireann. Gach ceart ar chosaint. Uimh. cheadúnais 2010/19CCMA/Comhairle Contae na Gaillimhe.

Includes Ordnance Survey Ireland data reproduced under OSI Licence number 2010/19CCMA/Galway County Council. Unauthorised reproduction infringes Ordnance Survey Ireland and Government of Ireland copyright. © Ordnance Survey Ireland, 2010.

© Ordnance Survey Ireland. All rights reserved. Licence number 2010/19CCMA/Galway County Council.

Clients



Consultant

ARUP

Corporate House
City East Business Park
Ballybrit, Galway, Ireland

Tel +353 (0)91 460675
www.N6GalwayCity.ie
www.arup.ie

Job Title
N6 Galway City Ring Road

Scale: **1:1,000**

Date: **August 2019**

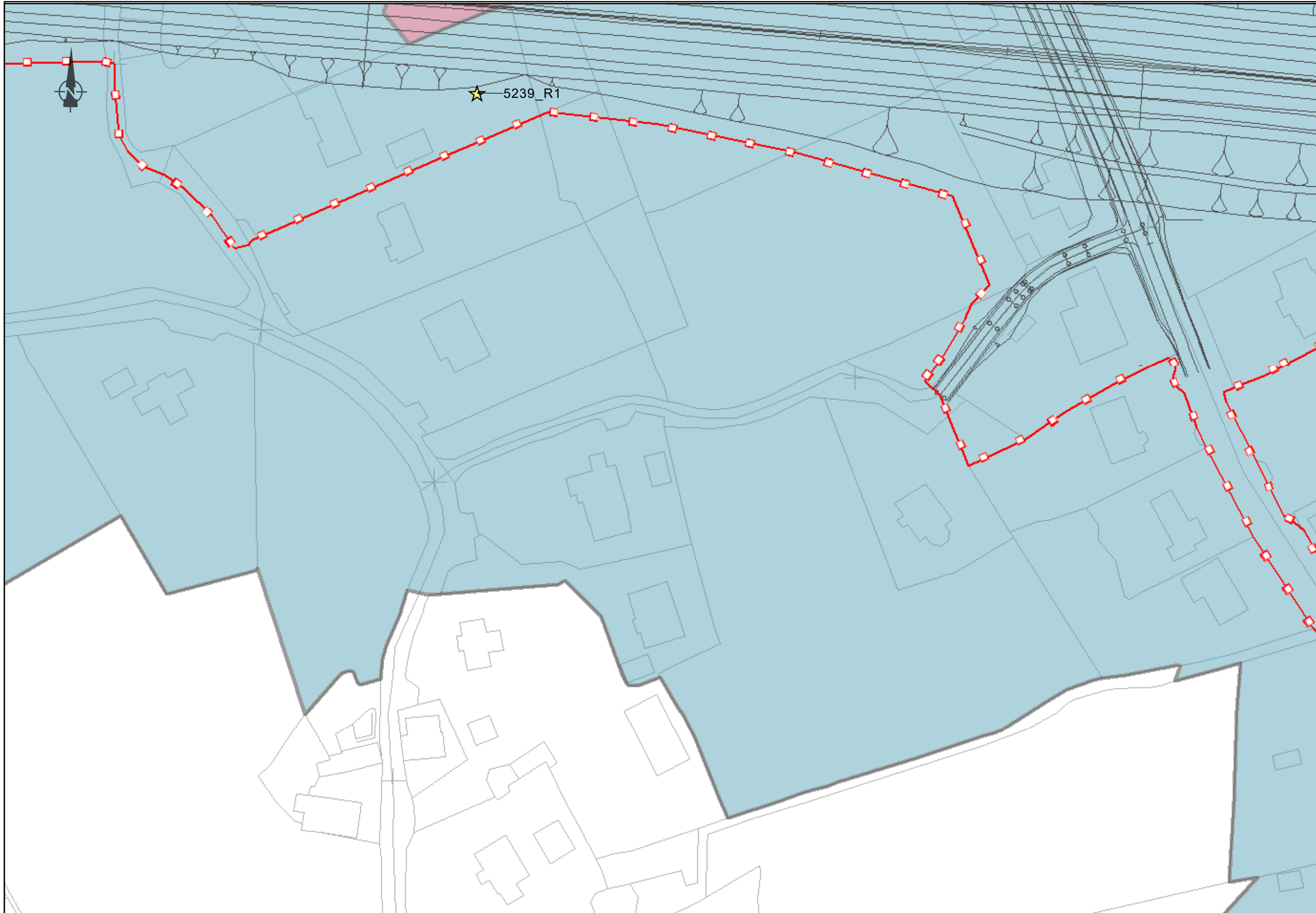
Issue	Date	By	Chkd	Appd
I1	30/08/2019	AM	MH	EMC

Drawing Title
Relevé Locations in Habitat Survey Areas which overlap with the Proposed Development Boundary
Sheet 89 of 120

Drawing Status

For Information

Job No	Drawing No	Issue
233985-00	Figure 2.4.089	I1



FOR INFORMATION

Legend

- ■ ■ City Boundary
- Proposed Development Boundry
- ▨ Proposed Road Development
- ★ Relevé Location EIAR
- ★ Relevé Locations 2019

Habitat Survey Areas

- Ballindoolley to Parkmore Industrial Estate/Galway Racecourse
- EC42

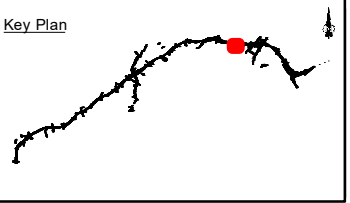
San áireamh tá sonraíocht Shuirbhéireacht Ordánais Éireann arna atáirgeadh faoi Cheadúnas OSI Uimh. 2010/19CCMA/Comhairle Contae na Gaillimhe. Sáraíonn atáirgeadh neamhúdaraithe cóipeacht Shuirbhéireacht Ordánais Éireann agus Rialtas na hÉireann. © Suirbhéireacht Ordánais Éireann, 2010.

© Suirbhéireacht Ordánais Éireann. Gach ceart ar chosaint. Uimh. cheadúnais 2010/19CCMA/Comhairle Contae na Gaillimhe.

Includes Ordnance Survey Ireland data reproduced under OSI Licence number 2010/19CCMA/Galway County Council. Unauthorised reproduction infringes Ordnance Survey Ireland and Government of Ireland copyright. © Ordnance Survey Ireland, 2010.

© Ordnance Survey Ireland. All rights reserved. Licence number 2010/19CCMA/Galway County Council.

Clients



Consultant

Corporate House
City East Business Park
Ballybrit, Galway, Ireland

Tel +353 (0)91 460675
www.N6GalwayCity.ie
www.arup.ie

Job Title
N6 Galway City Ring Road

Scale: **1:1,000**

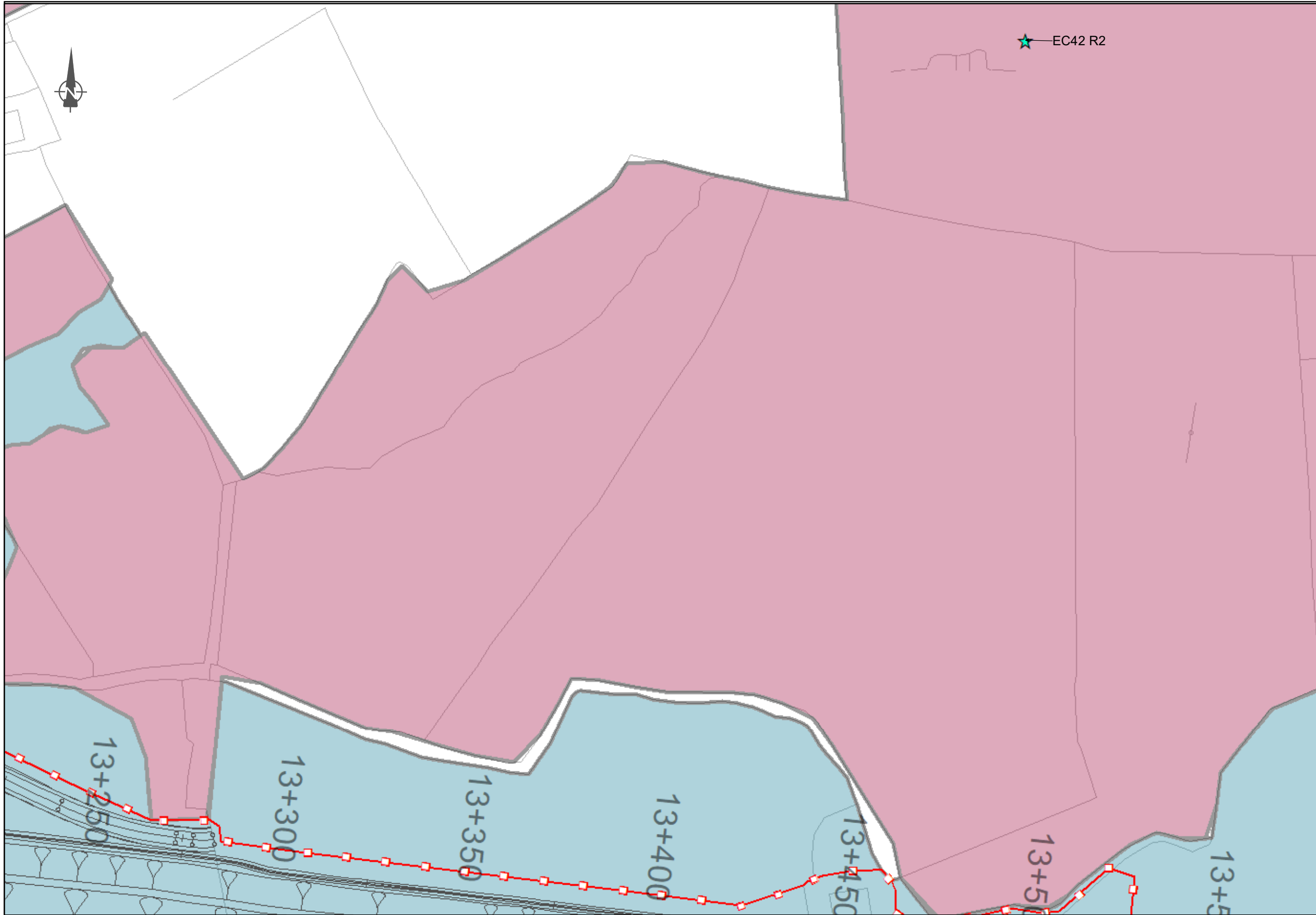
Date: **August 2019**

I1	30/08/2019	AM	MH	EMC
Issue	Date	By	Chkd	Appd

Drawing Title
Relevé Locations in Habitat Survey Areas which overlap with the Proposed Development Boundary
Sheet 90 of 120

Drawing Status
For Information

Job No	Drawing No	Issue
233985-00	Figure 2.4.090	11



FOR INFORMATION

Legend

- ■ ■ City Boundary
- Proposed Development Boundry
- ▨ Proposed Road Development
- ★ Relevé Location EIAR
- ★ Relevé Locations 2019

Habitat Survey Areas

- Ballindooly to Parkmore Industrial Estate/Galway Racecourse
- EC42

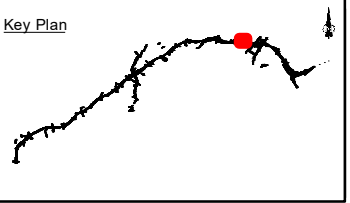
San áireamh tá sonraíocht Shuirbhéireacht Ordánais Éireann arna atáirgeadh faoi Cheadúnas OSI Uimh. 2010/19CCMA/Comhairle Contae na Gaillimhe. Sáraíonn atáirgeadh neamhúdaraithe cóipeacht Shuirbhéireacht Ordánais Éireann agus Rialtas na hÉireann. © Suirbhéireacht Ordánais Éireann, 2010.

© Suirbhéireacht Ordánais Éireann. Gach ceart ar chosaint. Uimh. cheadúnais 2010/19CCMA/Comhairle Contae na Gaillimhe.

Includes Ordnance Survey Ireland data reproduced under OSI Licence number 2010/19CCMA/Galway County Council. Unauthorised reproduction infringes Ordnance Survey Ireland and Government of Ireland copyright. © Ordnance Survey Ireland, 2010.

© Ordnance Survey Ireland. All rights reserved. Licence number 2010/19CCMA/Galway County Council.

Clients



Consultant

ARUP

Corporate House
City East Business Park
Ballybrit, Galway, Ireland

Tel +353 (0)91 460675
www.N6GalwayCity.ie
www.arup.ie

Job Title

N6 Galway City Ring Road

Scale: **1:1,000**

Date: **August 2019**

Issue	Date	By	Chkd	Appd
I1	30/08/2019	AM	MH	EMC

Drawing Title

Relevé Locations in Habitat Survey Areas which overlap with the Proposed Development Boundary

Sheet 91 of 120

Drawing Status

For Information

Job No	Drawing No	Issue
233985-00	Figure 2.4.091	I1



FOR INFORMATION

- Legend**
- City Boundary
 - Proposed Development Boundry
 - ▨ Proposed Road Development
 - ★ Relevé Location EIAR
 - ★ Relevé Locations 2019
- Habitat Survey Areas**
- Ballindooley to Parkmore Industrial Estate/Galway Racecourse
 - EC42

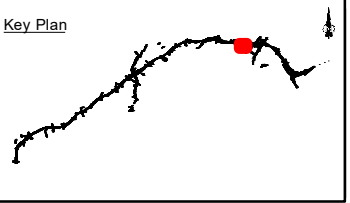
San áireamh tá sonraíocht Shuirbhéireacht Ordánais Éireann arna atáirgeadh faoi Cheadúnas OSI Uimhir 2010/19CCMA/Comhairle Contae na Gaillimhe. Sáraíonn atáirgeadh neamhúdaraithe cóipeacht Shuirbhéireacht Ordánais Éireann agus Rialtas na hÉireann. © Suirbhéireacht Ordánais Éireann, 2010.

© Suirbhéireacht Ordánais Éireann. Gach ceart ar chosaint. Uimhir cheadúnais 2010/19CCMA/Comhairle Contae na Gaillimhe.

Includes Ordnance Survey Ireland data reproduced under OSI Licence number 2010/19CCMA/Galway County Council. Unauthorised reproduction infringes Ordnance Survey Ireland and Government of Ireland copyright. © Ordnance Survey Ireland, 2010.

© Ordnance Survey Ireland. All rights reserved. Licence number 2010/19CCMA/Galway County Council.

Clients



Consultant

Corporate House
City East Business Park
Ballybrit, Galway, Ireland

Tel +353 (0)91 460675
www.N6GalwayCity.ie
www.arup.ie

Job Title
N6 Galway City Ring Road

Scale: **1:1,000**

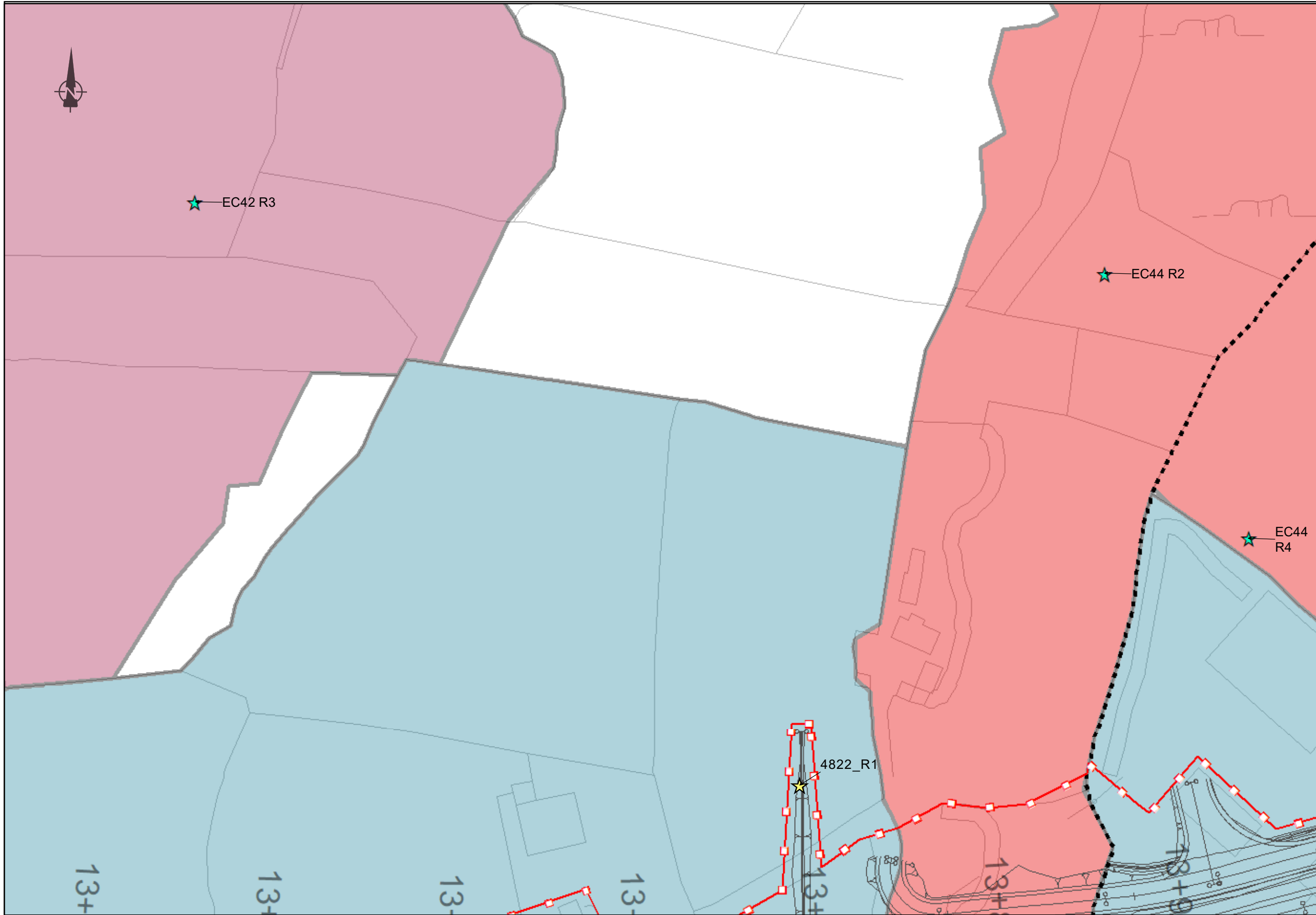
Date: **August 2019**

Issue	Date	By	Chkd	Appd
I1	30/08/2019	AM	MH	EMC

Drawing Title
Relevé Locations in Habitat Survey Areas which overlap with the Proposed Development Boundary
Sheet 92 of 120
Drawing Status

For Information

Job No	Drawing No	Issue
233985-00	Figure 2.4.092	I1



FOR INFORMATION

- Legend**
- ■ ■ City Boundary
 - Proposed Development Boundry
 - ▨ Proposed Road Development
 - ★ Relevé Location EIAR
 - ★ Relevé Locations 2019
- Habitat Survey Areas**
- Ballindooley to Parkmore Industrial Estate/Galway Racecourse
 - EC42
 - EC44

San áireamh tá sonraíocht Shuirbhíreachtaí Ordánais Éireann arna atáirgeadh faoi Cheadúnas OSI Uimh. 2010/19CCMA/Comhairle Contae na Gaillimhe. Sáráiríonn atáirgeadh neamh-daralthe cóipeacht Shuirbhíreachtaí Ordánais Éireann agus Rialtas na hÉireann. © Suirbhíreachtaí Ordánais Éireann, 2010.

© Suirbhíreachtaí Ordánais Éireann. Gach ceart ar chosaint. Uimh. cheadúnais 2010/19CCMA/Comhairle Contae na Gaillimhe.

Includes Ordnance Survey Ireland data reproduced under OSI Licence number 2010/19CCMA/Galway County Council. Unauthorised reproduction infringes Ordnance Survey Ireland and Government of Ireland copyright. © Ordnance Survey Ireland, 2010.

© Ordnance Survey Ireland. All rights reserved. Licence number 2010/19CCMA/Galway County Council.

Clients

Key Plan

Consultant

Corporate House
City East Business Park
Ballybrit, Galway, Ireland

Tel +353 (0)91 460675
www.N6GalwayCity.ie
www.arup.ie

Job Title

N6 Galway City Ring Road

Scale: **1:1,000**

Date: **August 2019**

Issue	Date	By	Chkd	Appd
I1	30/08/2019	AM	MH	EMC

Drawing Title

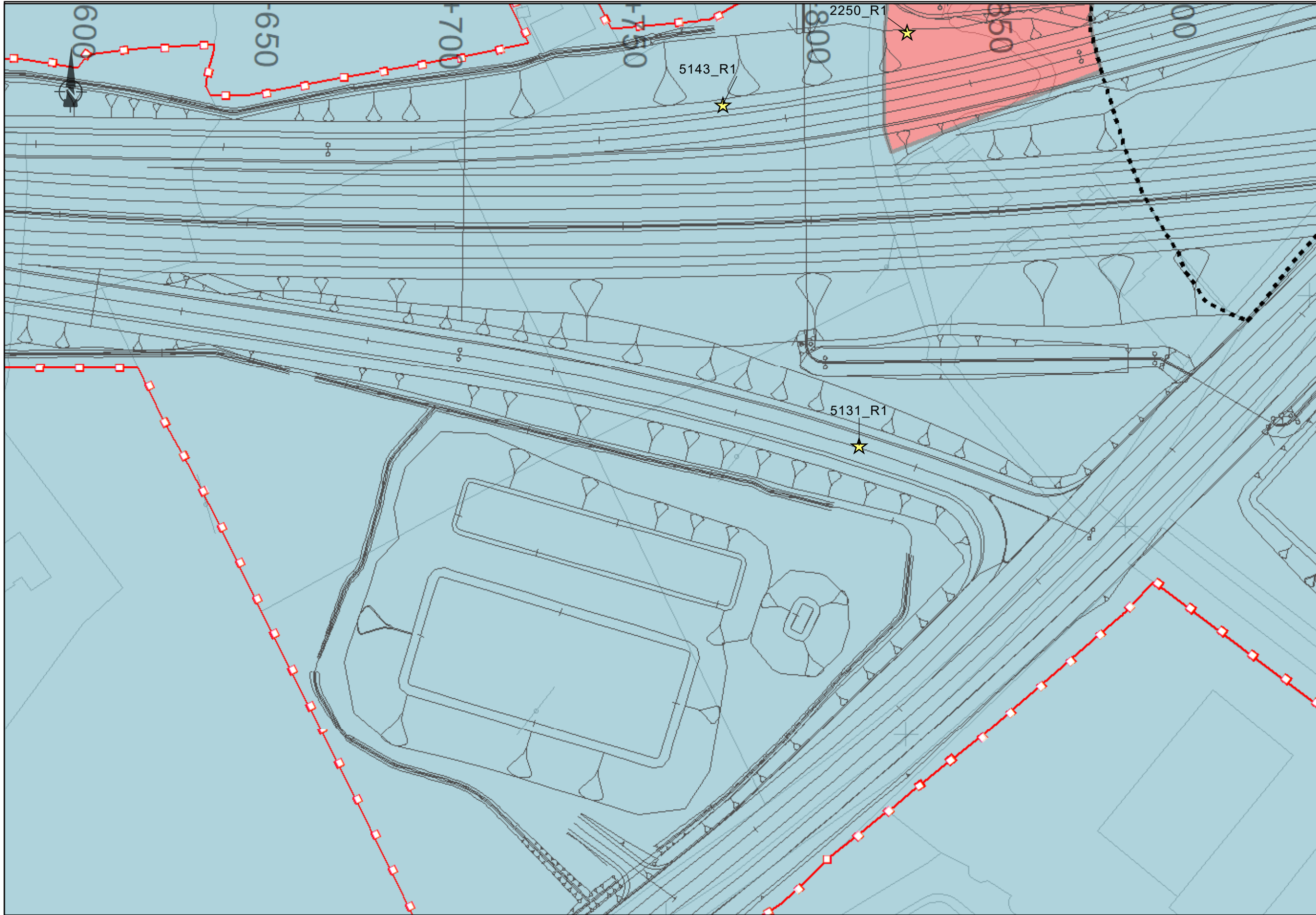
Relevé Locations in Habitat Survey Areas which overlap with the Proposed Development Boundary

Sheet 93 of 120

Drawing Status

For Information

Job No	Drawing No	Issue
233985-00	Figure 2.4.093	I1



FOR INFORMATION

- Legend**
- City Boundary
 - Proposed Development Boundry
 - ▨ Proposed Road Development
 - ★ Relevé Location EIAR
 - ★ Relevé Locations 2019
- Habitat Survey Areas**
- Industrial Estate/Galway Racecourse
 - EC44

San áireamh tá sonraíocht Shuirbhéireacht Ordánais Éireann arna atáirgeadh faoi Cheadúnas OSI Uimh. 2010/19CCMA/Comhairle Contae na Gaillimhe. Sáráirion atáirgeadh neamh-daralthe cóipeacht Shuirbhéireacht Ordánais Éireann agus Rialtas na hÉireann. © Suirbhéireacht Ordánais Éireann, 2010.

© Suirbhéireacht Ordánais Éireann. Gach ceart ar chosaint. Uimh. cheadúnais 2010/19CCMA/Comhairle Contae na Gaillimhe.

Includes Ordnance Survey Ireland data reproduced under OSI Licence number 2010/19CCMA/Galway County Council. Unauthorised reproduction infringes Ordnance Survey Ireland and Government of Ireland copyright. © Ordnance Survey Ireland, 2010.

© Ordnance Survey Ireland. All rights reserved. Licence number 2010/19CCMA/Galway County Council.

Clients

Key Plan

Consultant

Corporate House
City East Business Park
Ballybrit, Galway, Ireland

Tel +353 (0)91 460675
www.N6GalwayCity.ie
www.arup.ie

Job Title

N6 Galway City Ring Road

Scale: **1:1,000**

Date: **August 2019**

Issue	Date	By	Chkd	Appd
I1	30/08/2019	AM	MH	EMC

Drawing Title

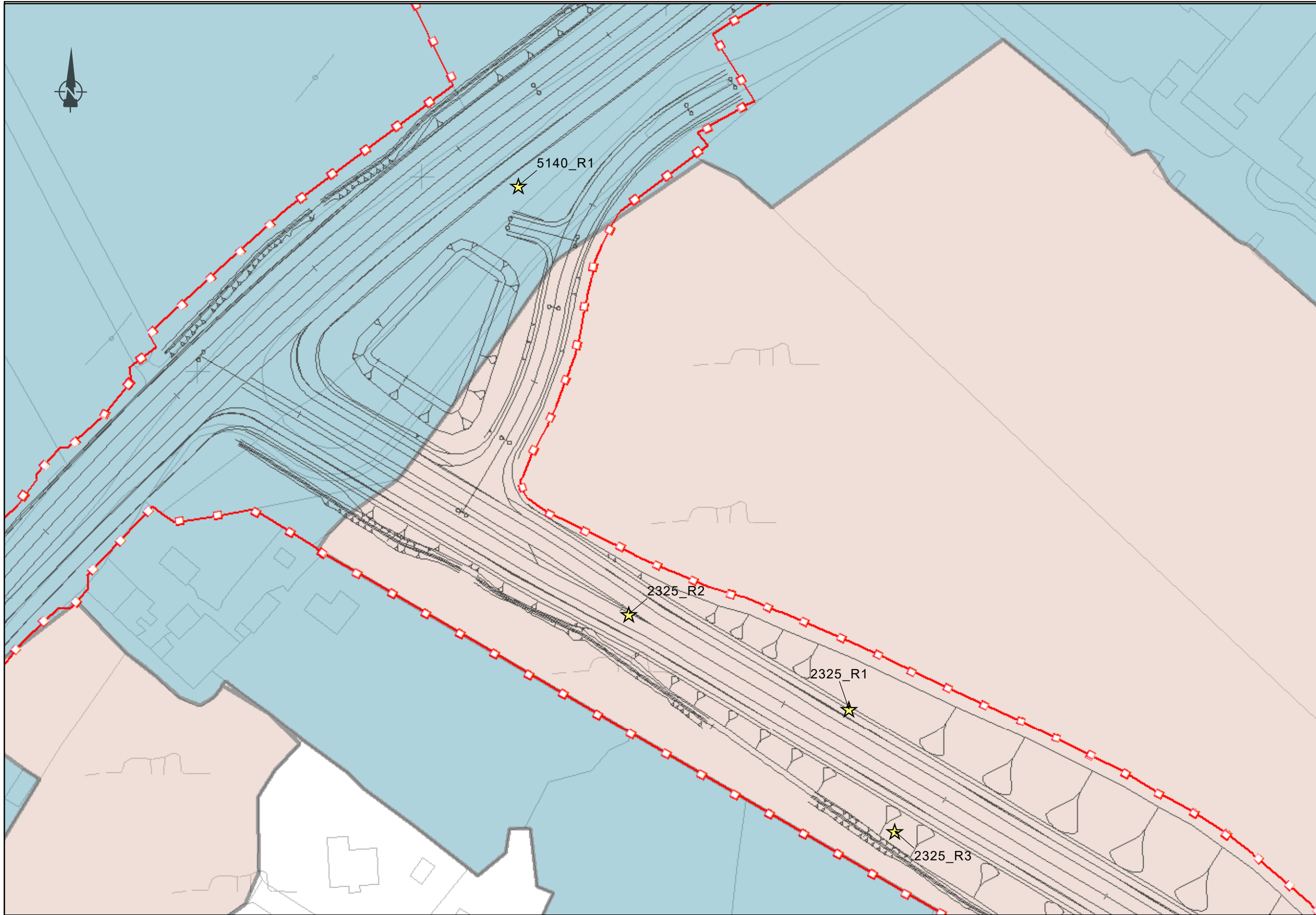
Relevé Locations in Habitat Survey Areas which overlap with the Proposed Development Boundary

Sheet 94 of 120

Drawing Status

For Information

Job No	Drawing No	Issue
233985-00	Figure 2.4.094	I1



FOR INFORMATION

- Legend**
- ■ ■ City Boundary
 - Proposed Development Boundry
 - ▨ Proposed Road Development
 - ★ Relevé Location EIAR
 - ★ Relevé Locations 2019
- Habitat Survey Areas**
- Ballindooly to Parkmore Industrial Estate/Galway Racecourse
 - EC49

San áireamh tá sonraíocht Shuirbhéireacht Ordánais Éireann arna atáirgeadh faoi Cheadúnas OSI Uimh. 2010/19CCMA/Comhairle Contae na Gaillimhe. Sáraíonn atáirgeadh neamhúdaraithe cóipeacht Shuirbhéireacht Ordánais Éireann agus Rialtas na hÉireann. © Suirbhéireacht Ordánais Éireann, 2010.

© Suirbhéireacht Ordánais Éireann. Gach ceart ar chosaint. Uimhir cheadúnais 2010/19CCMA/Comhairle Contae na Gaillimhe.

Includes Ordnance Survey Ireland data reproduced under OSI Licence number 2010/19CCMA/Galway County Council. Unauthorised reproduction infringes Ordnance Survey Ireland and Government of Ireland copyright. © Ordnance Survey Ireland, 2010.

© Ordnance Survey Ireland. All rights reserved. Licence number 2010/19CCMA/Galway County Council.

Clients

Key Plan

Consultant

ARUP

Corporate House
City East Business Park
Ballybrit, Galway, Ireland

Tel +353 (0)91 460675
www.N6GalwayCity.ie
www.arup.ie

Job Title

N6 Galway City Ring Road

Scale: **1:1,000**

Date: **August 2019**

I1	30/08/2019	AM	MH	EMC
Issue	Date	By	Chkd	Appd

Drawing Title

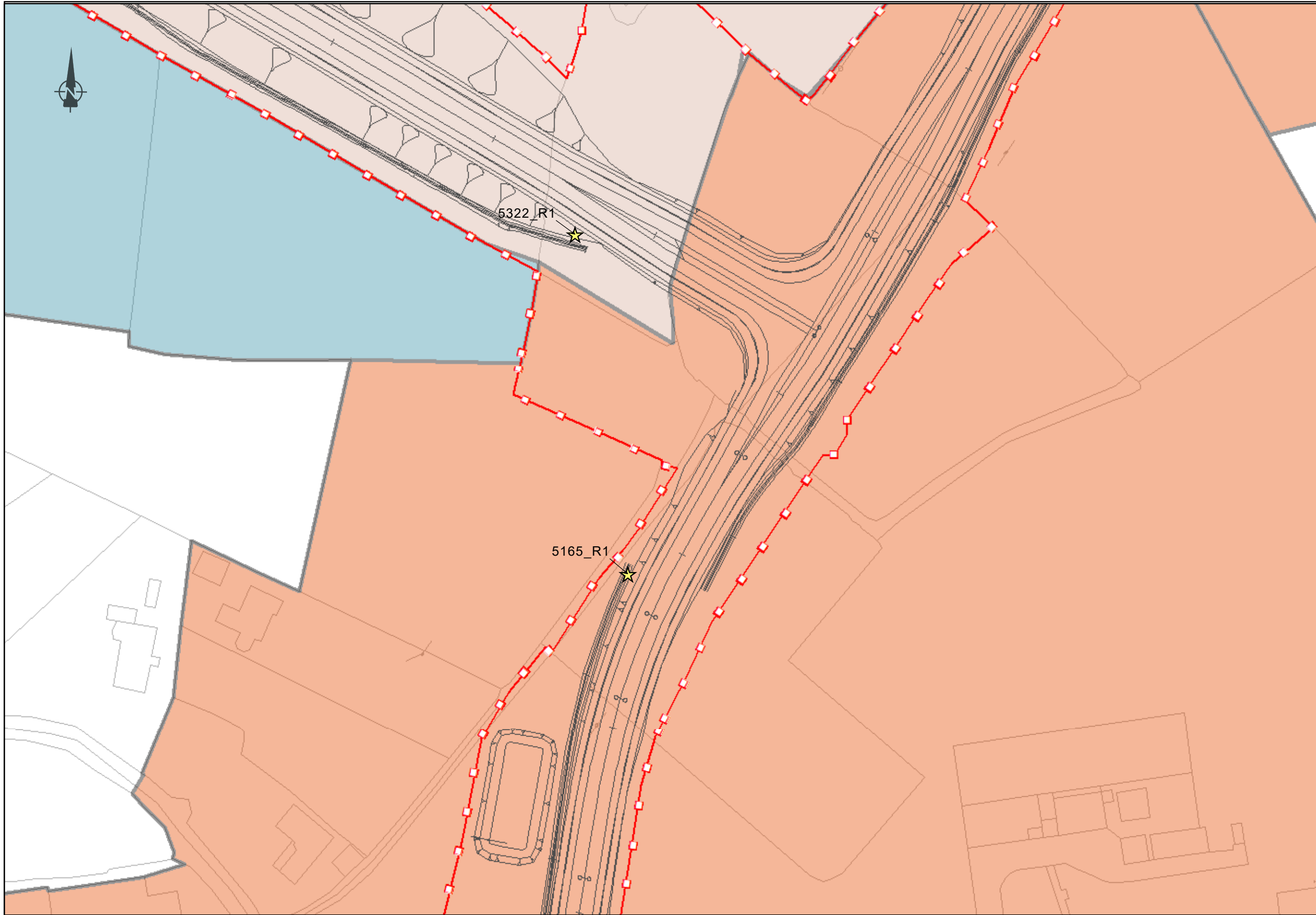
Relevé Locations in Habitat Survey Areas which overlap with the Proposed Development Boundary

Sheet 95 of 120

Drawing Status

For Information

Job No	Drawing No	Issue
233985-00	Figure 2.4.095	11



FOR INFORMATION

- Legend**
- ■ ■ City Boundary
 - Proposed Development Boundry
 - ▨ Proposed Road Development
 - ★ Relevé Location EIAR
 - ★ Relevé Locations 2019
- Habitat Survey Areas**
- Ballindooley to Parkmore Industrial Estate/Galway Racecourse
 - EC49
 - Galway Racecourse to Ardaun

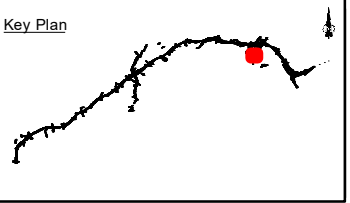
San áireamh tá sonraíocht Shuirbhéireacht Ordánais Éireann arna atáirgeadh faoi Cheadúnas OSI Uimh. 2010/19CCMA/Comhairle Contae na Gaillimhe. Sáraíonn atáirgeadh neamh-daralthe cóipeacht Shuirbhéireacht Ordánais Éireann agus Rialtas na hÉireann. © Suirbhéireacht Ordánais Éireann, 2010.

© Suirbhéireacht Ordánais Éireann. Gach ceart ar chosaint. Uimhr cheadúnais 2010/19CCMA/Comhairle Contae na Gaillimhe.

Includes Ordnance Survey Ireland data reproduced under OSI Licence number 2010/19CCMA/Galway County Council. Unauthorised reproduction infringes Ordnance Survey Ireland and Government of Ireland copyright. © Ordnance Survey Ireland, 2010.

© Ordnance Survey Ireland. All rights reserved. Licence number 2010/19CCMA/Galway County Council.

Clients



Consultant

Corporate House
City East Business Park
Ballybrit, Galway, Ireland

Tel +353 (0)91 460675
www.N6GalwayCity.ie
www.arup.ie

Job Title
N6 Galway City Ring Road

Scale: **1:1,000**

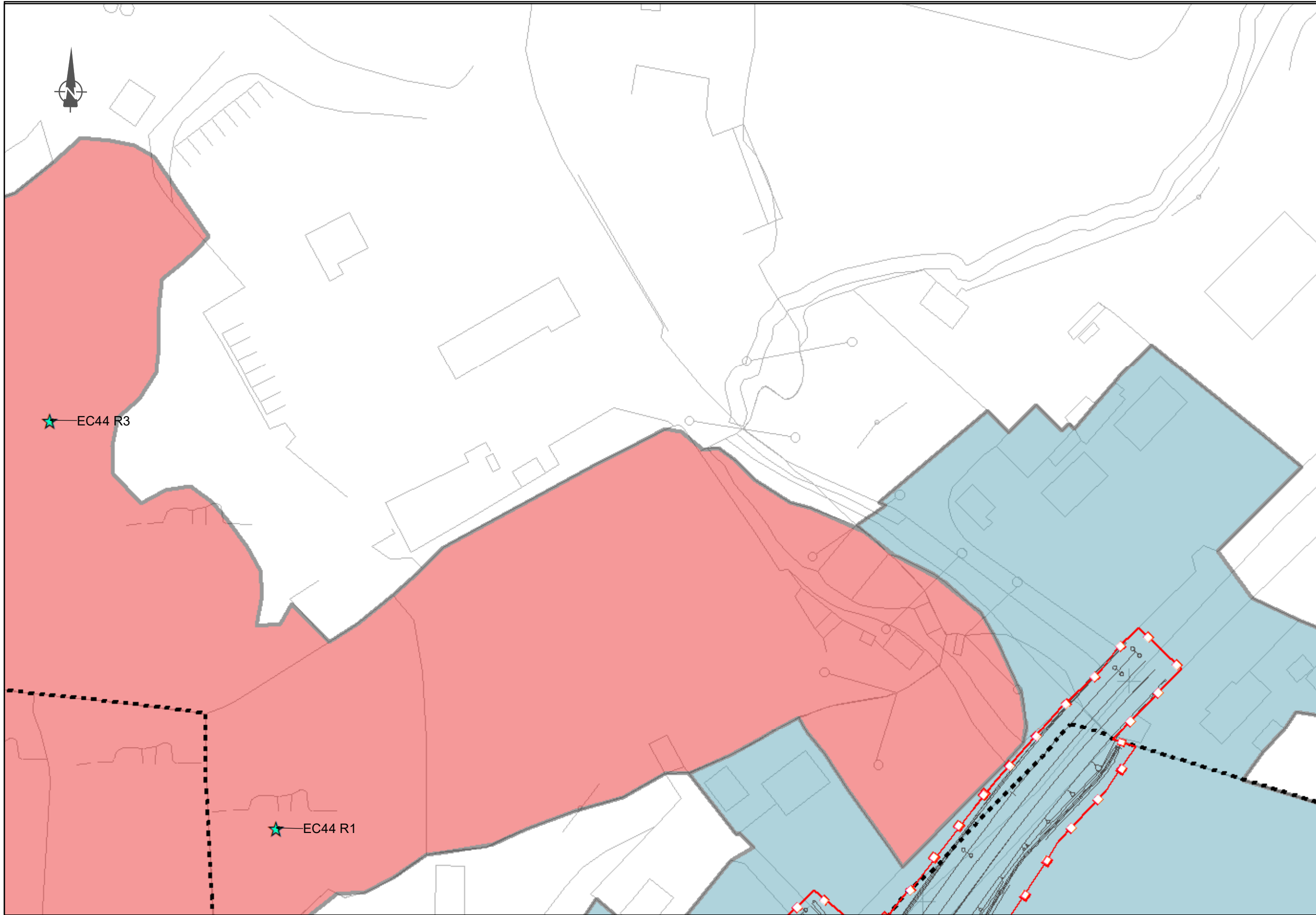
Date: **August 2019**

I1	30/08/2019	AM	MH	EMC
Issue	Date	By	Chkd	Appd

Drawing Title
Relevé Locations in Habitat Survey Areas which overlap with the Proposed Development Boundary
Sheet 96 of 120
Drawing Status

For Information

Job No	Drawing No	Issue
233985-00	Figure 2.4.096	11



FOR INFORMATION

- Legend**
- ■ ■ City Boundary
 - Proposed Development Boundry
 - ▨ Proposed Road Development
 - ★ Relevé Location EIAR
 - ★ Relevé Locations 2019
- Habitat Survey Areas**
- Ballindooley to Parkmore Industrial Estate/Galway Racecourse
 - EC44


San áireamh tá sonraíocht Shuirbhéireacht Ordánais Éireann arna atáirgeadh faoi Cheadúnas OSI Uimh. 2010/19CCMA/Comhairle Contae na Gaillimhe. Sáráirionn atáirgeadh neamhúdaraithe cóipeacht Shuirbhéireacht Ordánais Éireann agus Rialtas na hÉireann. © Suirbhéireacht Ordánais Éireann, 2010.

© Suirbhéireacht Ordánais Éireann. Gach ceart ar chosaint. Uimh. cheadúnais 2010/19CCMA/Comhairle Contae na Gaillimhe.

Includes Ordnance Survey Ireland data reproduced under OSI Licence number 2010/19CCMA/Galway County Council. Unauthorised reproduction infringes Ordnance Survey Ireland and Government of Ireland copyright. © Ordnance Survey Ireland, 2010.

© Ordnance Survey Ireland. All rights reserved. Licence number 2010/19CCMA/Galway County Council.

Clients



Consultant

ARUP

Corporate House
City East Business Park
Ballybrit, Galway, Ireland

Tel +353 (0)91 460675
www.N6GalwayCity.ie
www.arup.ie

Job Title
N6 Galway City Ring Road

Scale: **1:1,000**

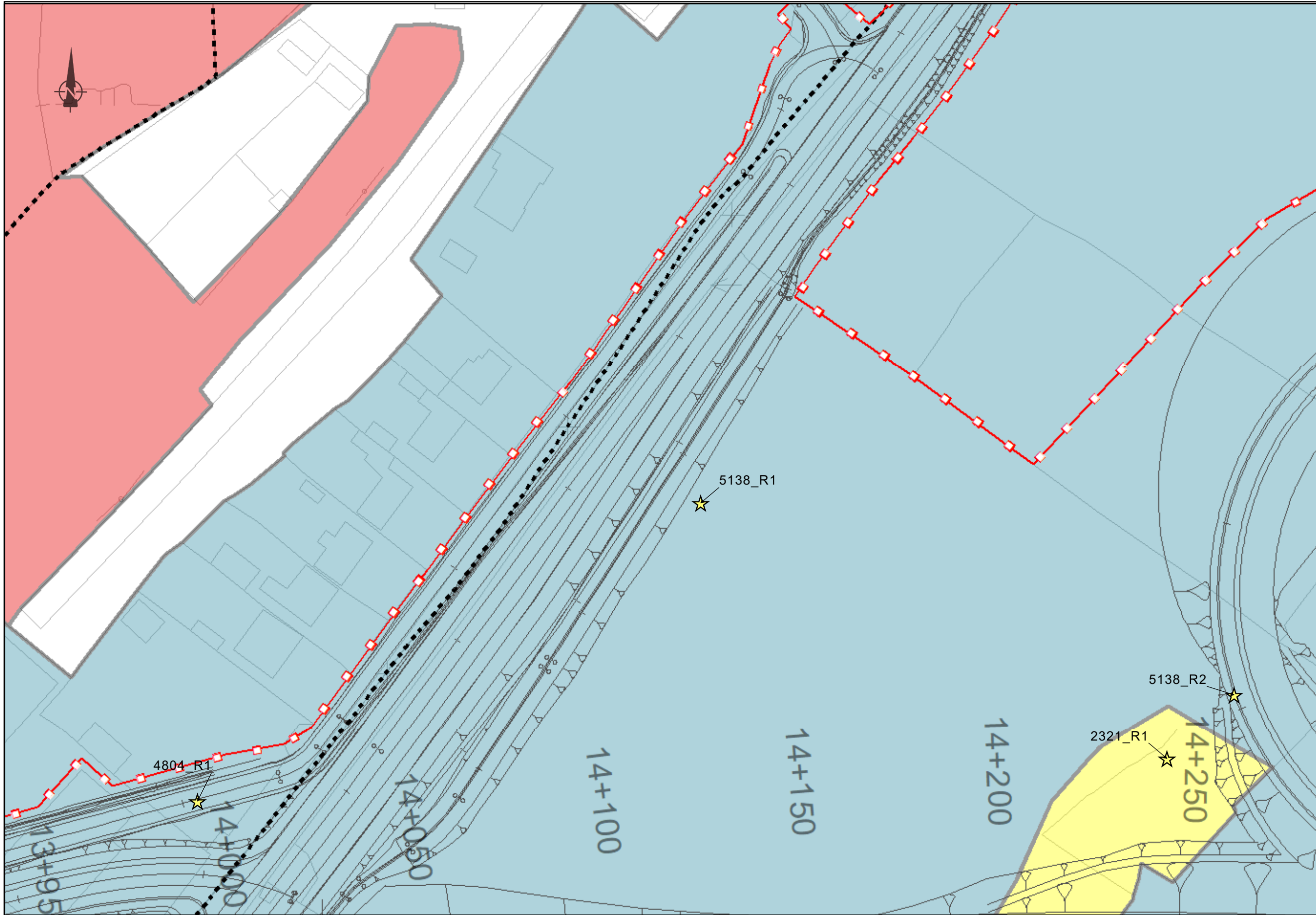
Date: **August 2019**

Issue	Date	By	Chkd	Appd
I1	30/08/2019	AM	MH	EMC

Drawing Title
Relevé Locations in Habitat Survey Areas which overlap with the Proposed Development Boundary
Sheet 97 of 120
Drawing Status

For Information

Job No	Drawing No	Issue
233985-00	Figure 2.4.097	I1



FOR INFORMATION

- Legend**
- City Boundary
 - - - Proposed Development Boundry
 - ▨ Proposed Road Development
 - ★ Relevé Location EIAR
 - ★ Relevé Locations 2019
- Habitat Survey Areas**
- Industrial Estate/Galway Racecourse
 - EC44
 - EC48

San áireamh tá sonraíocht Shuirbhéireacht Ordánais Éireann arna atáirgeadh faoi Cheadúnas OSI Uimh. 2010/19CCMA/Comhairle Contae na Gaillimhe. Sáráiríonn atáirgeadh neamhúdaraithe cóipeacht Shuirbhéireacht Ordánais Éireann agus Rialtas na hÉireann. © Suirbhéireacht Ordánais Éireann, 2010.

© Suirbhéireacht Ordánais Éireann. Gach ceart ar chosaint. Uimh. cheadúnais 2010/19CCMA/Comhairle Contae na Gaillimhe.

Includes Ordnance Survey Ireland data reproduced under OSI Licence number 2010/19CCMA/Galway County Council. Unauthorised reproduction infringes Ordnance Survey Ireland and Government of Ireland copyright. © Ordnance Survey Ireland, 2010.

© Ordnance Survey Ireland. All rights reserved. Licence number 2010/19CCMA/Galway County Council.

Clients

Key Plan

Consultant

ARUP

Corporate House
City East Business Park
Ballybrit, Galway, Ireland

Tel +353 (0)91 460675
www.N6GalwayCity.ie
www.arup.ie

Job Title

N6 Galway City Ring Road

Scale: **1:1,000**

Date: **August 2019**

Issue	Date	By	Chkd	Appd
I1	30/08/2019	AM	MH	EMC

Drawing Title

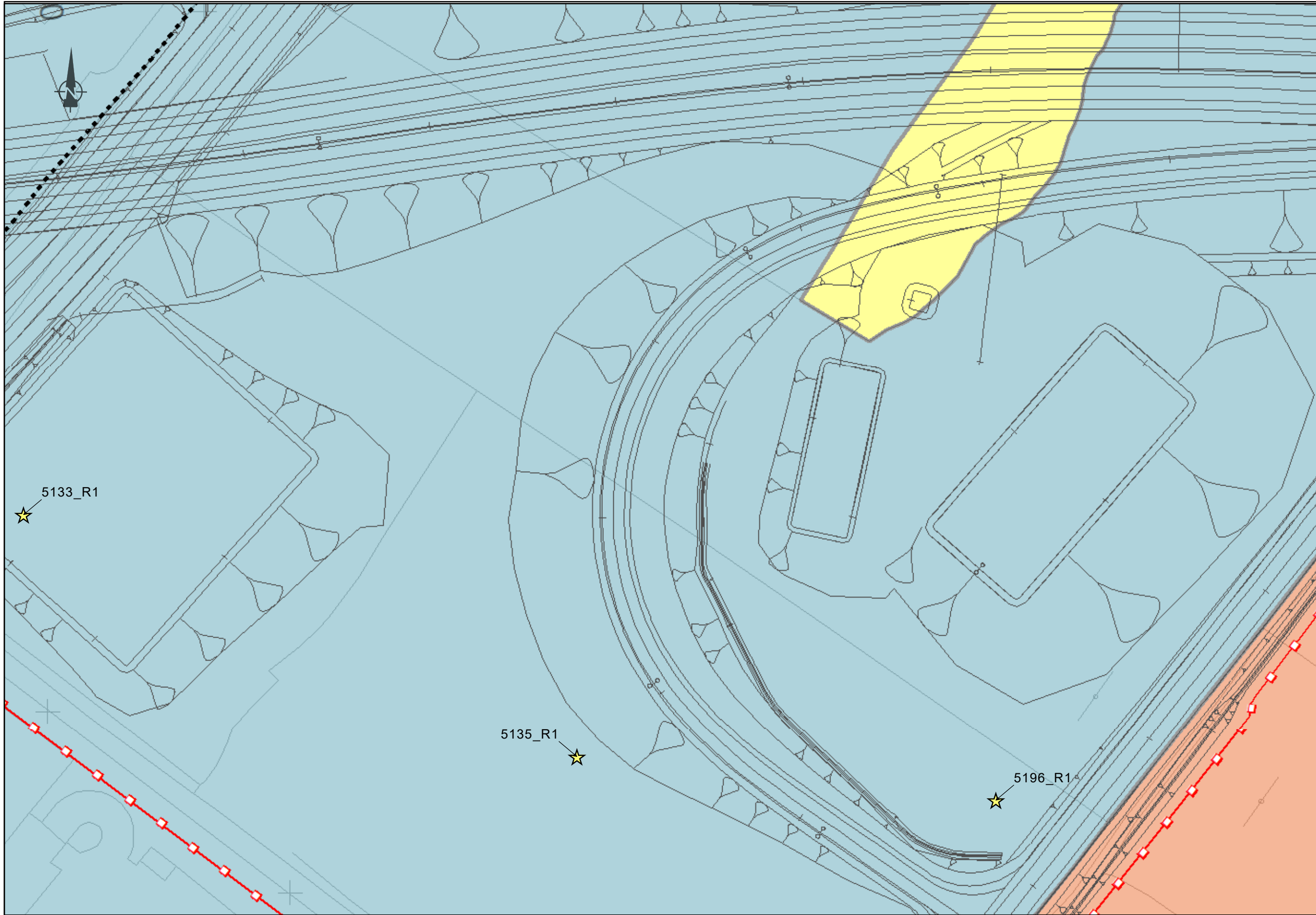
Relevé Locations in Habitat Survey Areas which overlap with the Proposed Development Boundary

Sheet 98 of 120

Drawing Status

For Information

Job No	Drawing No	Issue
233985-00	Figure 2.4.098	I1



FOR INFORMATION

- Legend**
- ■ ■ City Boundary
 - Proposed Development Boundry
 - ▨ Proposed Road Development
 - ★ Relevé Location EIAR
 - ★ Relevé Locations 2019
- Habitat Survey Areas**
- Ballindooley to Parkmore Industrial Estate/Galway Racecourse
 - EC48
 - Galway Racecourse to Ardaun

San áireamh tá sonraíocht Shuirbhéireacht Ordánais Éireann arna atáirgeadh faoi Cheadúnas OSI Uimh. 2010/19CCMA/Comhairle Contae na Gaillimhe. Sáraíonn atáirgeadh neamh-daralthe cóipeacht Shuirbhéireacht Ordánais Éireann agus Rialtas na hÉireann. © Suirbhéireacht Ordánais Éireann, 2010.

© Suirbhéireacht Ordánais Éireann. Gach ceart ar chosaint. Uimhír cheadúnais 2010/19CCMA/Comhairle Contae na Gaillimhe.

Includes Ordnance Survey Ireland data reproduced under OSI Licence number 2010/19CCMA/Galway County Council. Unauthorised reproduction infringes Ordnance Survey Ireland and Government of Ireland copyright. © Ordnance Survey Ireland, 2010.

© Ordnance Survey Ireland. All rights reserved. Licence number 2010/19CCMA/Galway County Council.

Clients

Key Plan

Consultant

ARUP

Corporate House
City East Business Park
Ballybrit, Galway, Ireland

Tel +353 (0)91 460675
www.N6GalwayCity.ie
www.arup.ie

Job Title

N6 Galway City Ring Road

Scale: **1:1,000**

Date: **August 2019**

Issue	Date	By	Chkd	Appd
I1	30/08/2019	AM	MH	EMC

Drawing Title

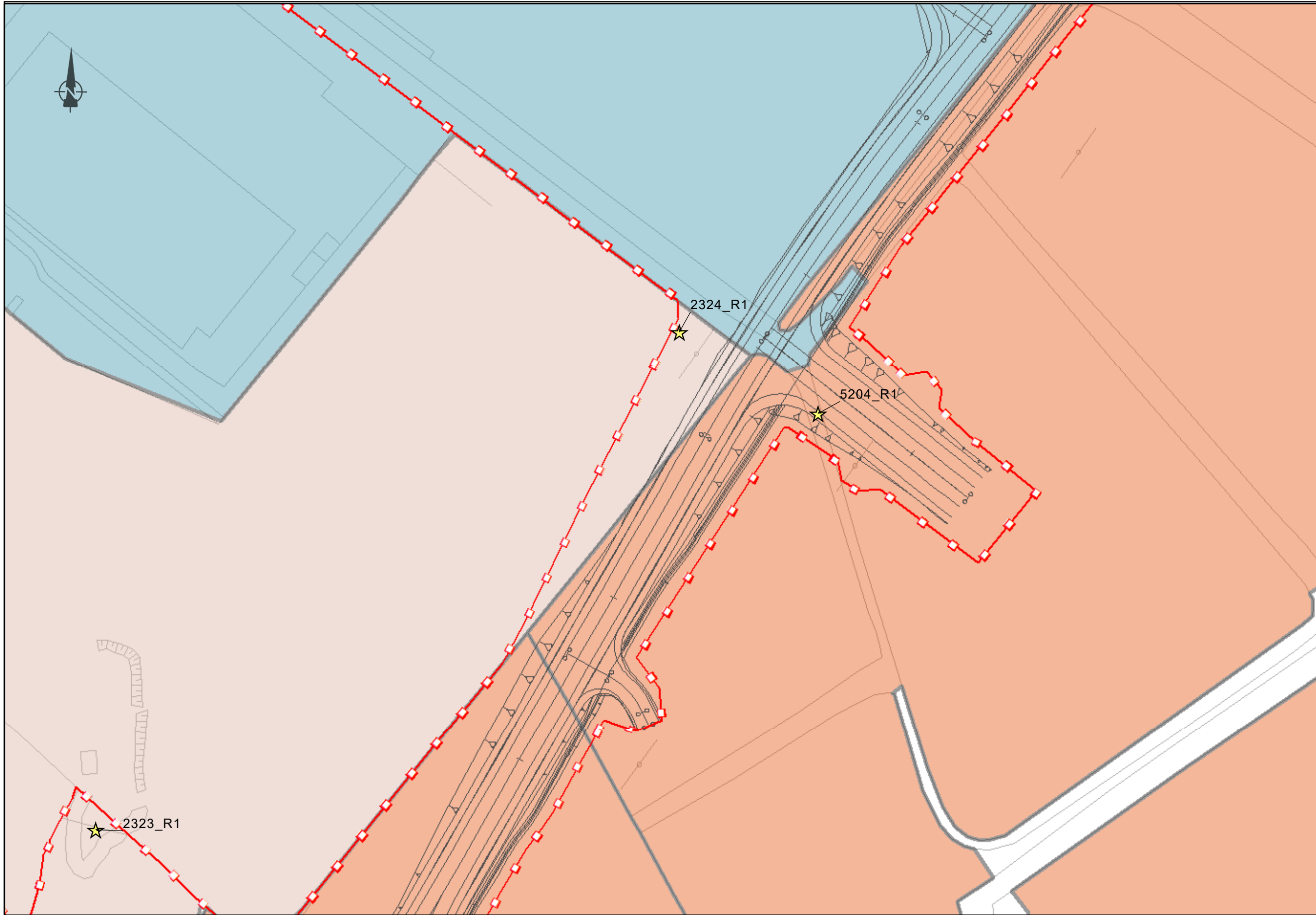
Relevé Locations in Habitat Survey Areas which overlap with the Proposed Development Boundary

Sheet 99 of 120

Drawing Status

For Information

Job No	Drawing No	Issue
233985-00	Figure 2.4.099	I1



FOR INFORMATION

- Legend**
- ■ ■ City Boundary
 - Proposed Development Boundry
 - ▨ Proposed Road Development
 - ★ Relevé Location EIAR
 - ★ Relevé Locations 2019
- Habitat Survey Areas**
- Ballindoolley to Parkmore Industrial Estate/Galway Racecourse
 - EC49
 - Galway Racecourse to Ardaun

San áireamh tá sonraíocht Shuirbhéireacht Ordánais Éireann arna atáirgeadh faoi Cheadúnas OSI Uimh. 2010/19CCMA/Comhairle Contae na Gaillimhe. Sáraiton atáirgeadh neamhdáraithe cóipeacht Shuirbhéireacht Ordánais Éireann agus Rialtas na hÉireann. © Suirbhéireacht Ordánais Éireann, 2010.

© Suirbhéireacht Ordánais Éireann. Gach ceart ar chosaint. Uimhr cheadúnais 2010/19CCMA/Comhairle Contae na Gaillimhe.

Includes Ordnance Survey Ireland data reproduced under OSI Licence number 2010/19CCMA/Galway County Council. Unauthorised reproduction infringes Ordnance Survey Ireland and Government of Ireland copyright. © Ordnance Survey Ireland, 2010.

© Ordnance Survey Ireland. All rights reserved. Licence number 2010/19CCMA/Galway County Council.

Clients

Key Plan

Consultant

ARUP

Corporate House
City East Business Park
Ballybrit, Galway, Ireland

Tel +353 (0)91 460675
www.N6GalwayCity.ie
www.arup.ie

Job Title

N6 Galway City Ring Road

Scale: **1:1,000**

Date: **August 2019**

I1	30/08/2019	AM	MH	EMC
Issue	Date	By	Chkd	Appd

Drawing Title

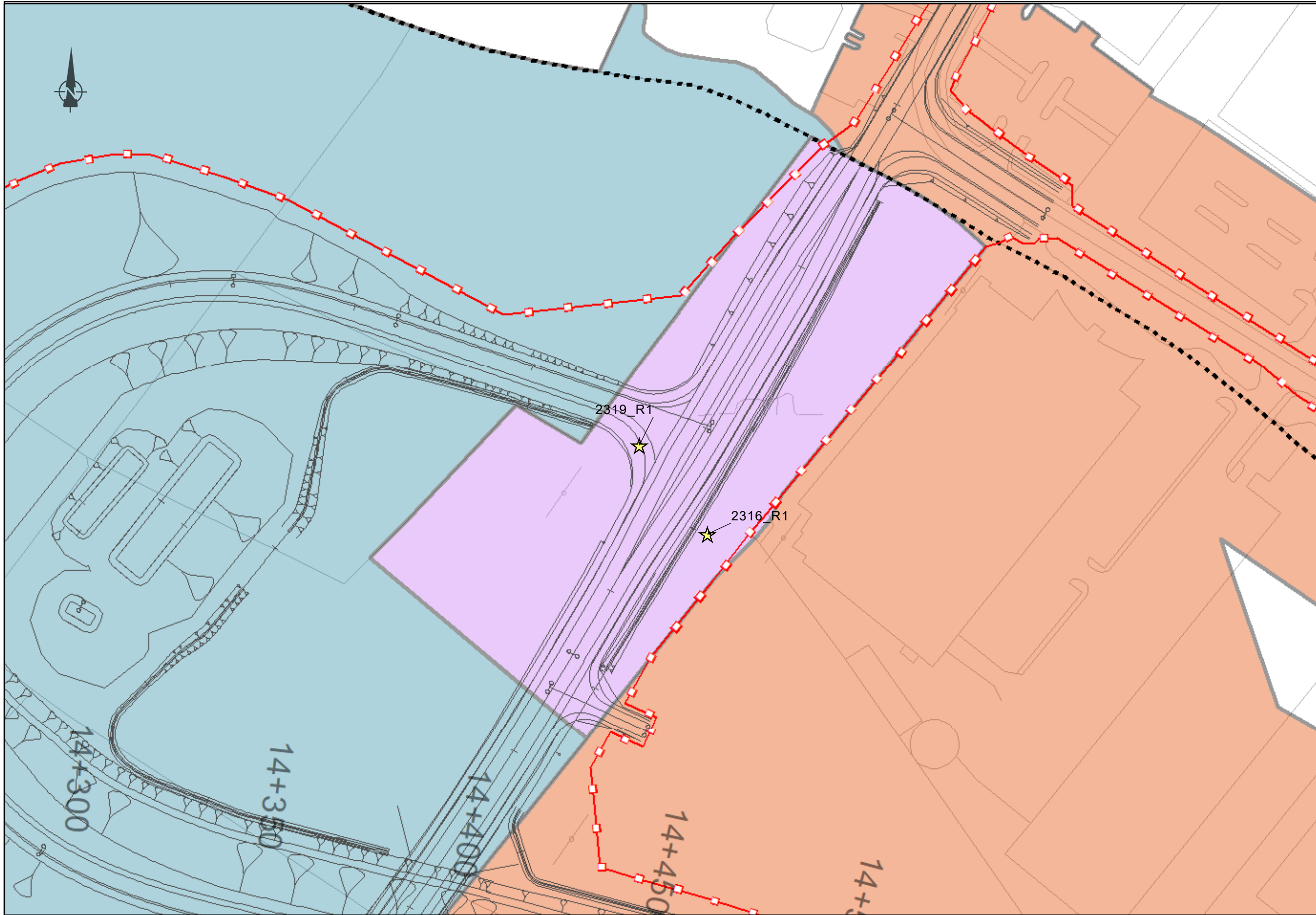
Relevé Locations in Habitat Survey Areas which overlap with the Proposed Development Boundary

Sheet 100 of 120

Drawing Status

For Information

Job No	Drawing No	Issue
233985-00	Figure 2.4.100	11



FOR INFORMATION

- Legend**
- City Boundary
 - - - Proposed Development Boundary
 - ▬ Proposed Road Development
 - ★ Relevé Location EIA/
 - ★ Relevé Locations 2019
- Habitat Survey Areas**
- Ballindooley to Parkmore Industrial Estate/Galway Racecourse
 - EC47
 - Galway Racecourse to Ardaun

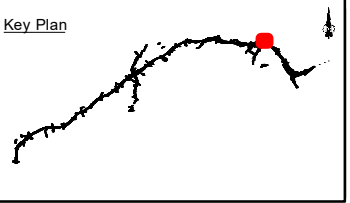
San áireamh tá sonraíocht Shuirbhéireacht Ordánais Éireann arna atáirgeadh faoi Cheadúnas OSI Uimh. 2010/19CCMA/Comhairle Contae na Gaillimhe. Sáraíonn atáirgeadh neamh-daralthe cóipeacht Shuirbhéireacht Ordánais Éireann agus Rialtas na hÉireann. © Suirbhéireacht Ordánais Éireann, 2010.

© Suirbhéireacht Ordánais Éireann. Gach ceart ar chosaint. Uimhír cheadúnais 2010/19CCMA/Comhairle Contae na Gaillimhe.

Includes Ordnance Survey Ireland data reproduced under OSI Licence number 2010/19CCMA/Galway County Council. Unauthorised reproduction infringes Ordnance Survey Ireland and Government of Ireland copyright. © Ordnance Survey Ireland, 2010.

© Ordnance Survey Ireland. All rights reserved. Licence number 2010/19CCMA/Galway County Council.

Clients



Consultant

ARUP

Corporate House
City East Business Park
Ballybrit, Galway, Ireland

Tel +353 (0)91 460675
www.N6GalwayCity.ie
www.arup.ie

Job Title
N6 Galway City Ring Road

Scale: **1:1,000**

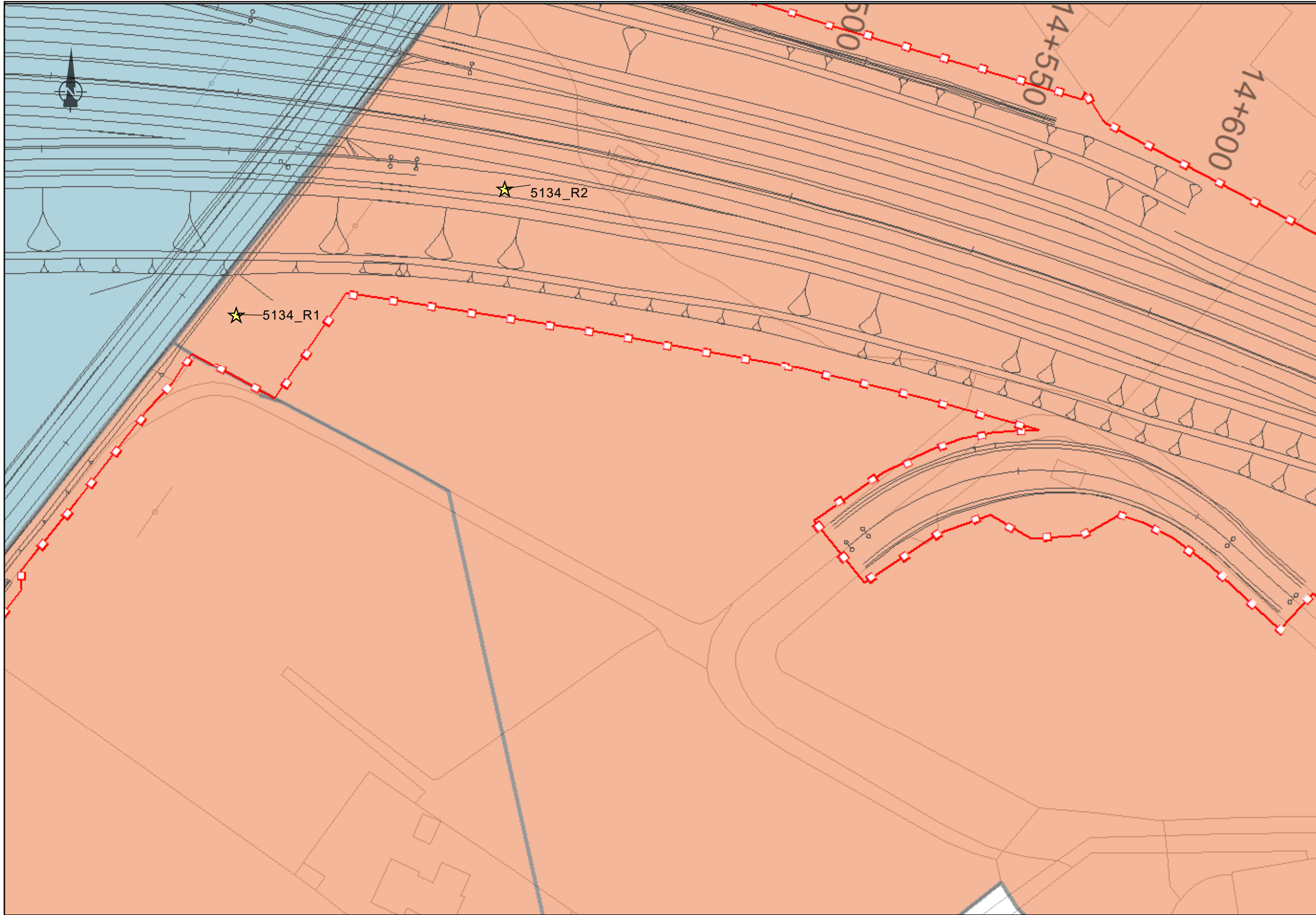
Date: **August 2019**

Issue	Date	By	Chkd	Appd
I1	30/08/2019	AM	MH	EMC

Drawing Title
Relevé Locations in Habitat Survey Areas which overlap with the Proposed Development Boundary
Sheet 101 of 120
Drawing Status

For Information

Job No	Drawing No	Issue
233985-00	Figure 2.4.101	I1



FOR INFORMATION

- Legend**
- ■ ■ City Boundary
 - Proposed Development Boundry
 - ▨ Proposed Road Development
 - ★ Relevé Location EIAR
 - ★ Relevé Locations 2019
- Habitat Survey Areas**
- Ballindoolley to Parkmore Industrial Estate/Galway Racecourse
 - Galway Racecourse to Ardaun

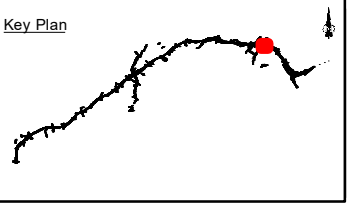
San áireamh tá sonraíocht Shuirbhéireacht Ordánáis Éireann arna atáirgeadh faoi Cheadúnas OSI Uimh. 2010/19CCMA/Comhairle Contae na Gaillimhe. Sáraíonn atáirgeadh neamh-daralthe cóipeacht Shuirbhéireacht Ordánáis Éireann agus Rialtas na hÉireann. © Suirbhéireacht Ordánáis Éireann, 2010.

© Suirbhéireacht Ordánáis Éireann. Gach ceart ar chosaint. Uimhr cheadúnais 2010/19CCMA/Comhairle Contae na Gaillimhe.

Includes Ordnance Survey Ireland data reproduced under OSI Licence number 2010/19CCMA/Galway County Council. Unauthorised reproduction infringes Ordnance Survey Ireland and Government of Ireland copyright. © Ordnance Survey Ireland, 2010.

© Ordnance Survey Ireland. All rights reserved. Licence number 2010/19CCMA/Galway County Council.

Clients



Consultant

Corporate House
City East Business Park
Ballybrit, Galway, Ireland

Tel +353 (0)91 460675
www.N6GalwayCity.ie
www.arup.ie

Job Title
N6 Galway City Ring Road

Scale: **1:1,000**

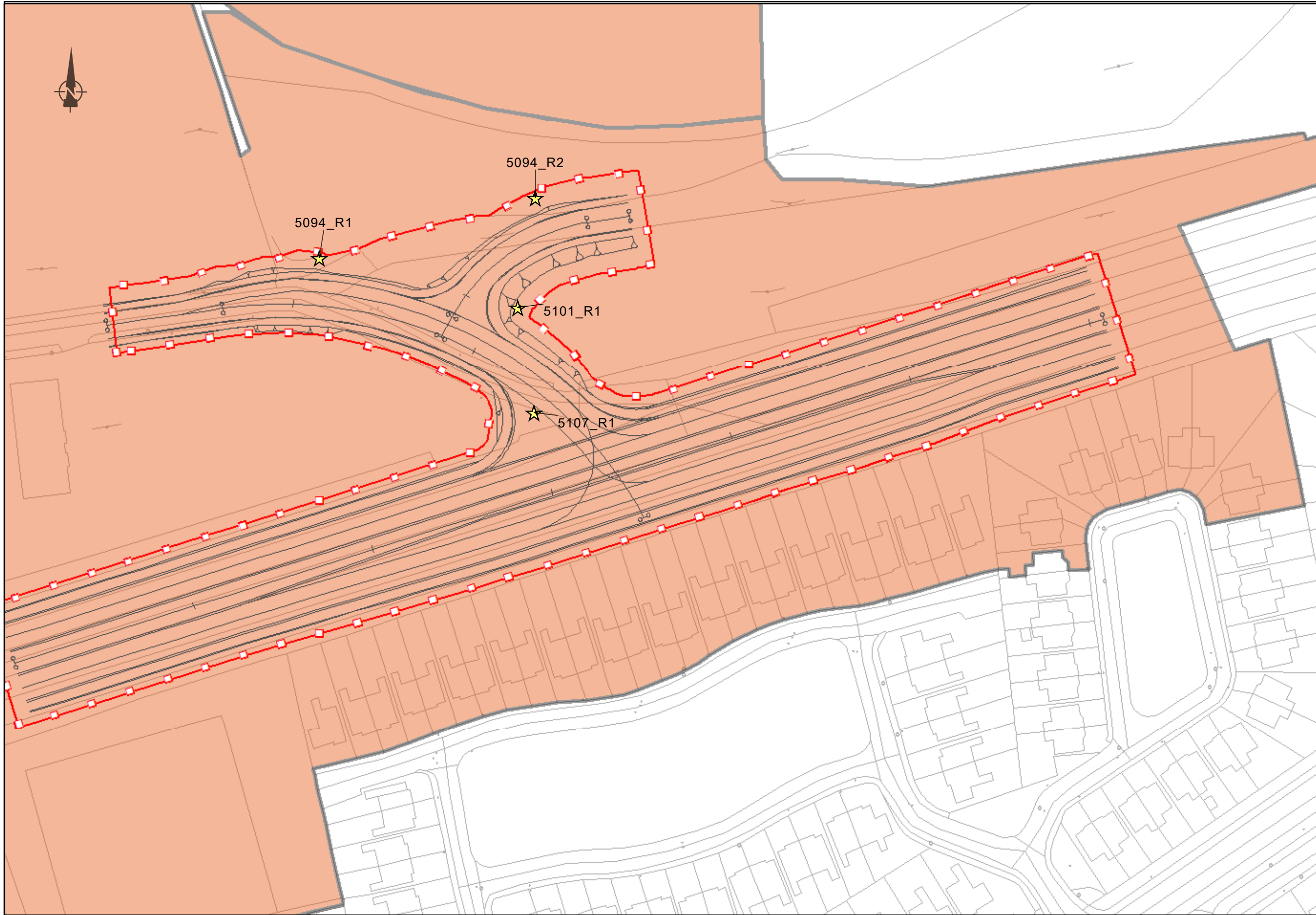
Date: **August 2019**

Issue	Date	By	Chkd	Appd
I1	30/08/2019	AM	MH	EMC

Drawing Title
Relevé Locations in Habitat Survey Areas which overlap with the Proposed Development Boundary
Sheet 102 of 120
Drawing Status

For Information

Job No	Drawing No	Issue
233985-00	Figure 2.4.102	I1



FOR INFORMATION

- Legend**
- ■ ■ City Boundary
 - Proposed Development Boundry
 - ▨ Proposed Road Development
 - ★ Relevé Location EIAR
 - ★ Relevé Locations 2019
- Habitat Survey Areas**
- ▨ Galway Racecourse to Ardaun

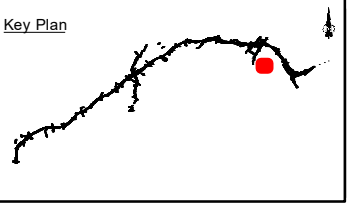
San áireamh tá sonraíocht Shuirbhéireacht Ordánais Éireann arna atáirgeadh faoi Cheadúnas OSI Uimh. 2010/19CCMA/Comhairle Contae na Gaillimhe. Sáraíonn atáirgeadh neamh-daralthe cóipeacht Shuirbhéireacht Ordánais Éireann agus Rialtas na hÉireann. © Suirbhéireacht Ordánais Éireann, 2010.

© Suirbhéireacht Ordánais Éireann. Gach ceart ar chosaint. Uimhr cheadúnais 2010/19CCMA/Comhairle Contae na Gaillimhe.

Includes Ordnance Survey Ireland data reproduced under OSI Licence number 2010/19CCMA/Galway County Council. Unauthorised reproduction infringes Ordnance Survey Ireland and Government of Ireland copyright. © Ordnance Survey Ireland, 2010.

© Ordnance Survey Ireland. All rights reserved. Licence number 2010/19CCMA/Galway County Council.

Clients



Consultant

ARUP

Corporate House
City East Business Park
Ballybrit, Galway, Ireland

Tel +353 (0)91 460675
www.N6GalwayCity.ie
www.arup.ie

Job Title
N6 Galway City Ring Road

Scale: **1:1,000**

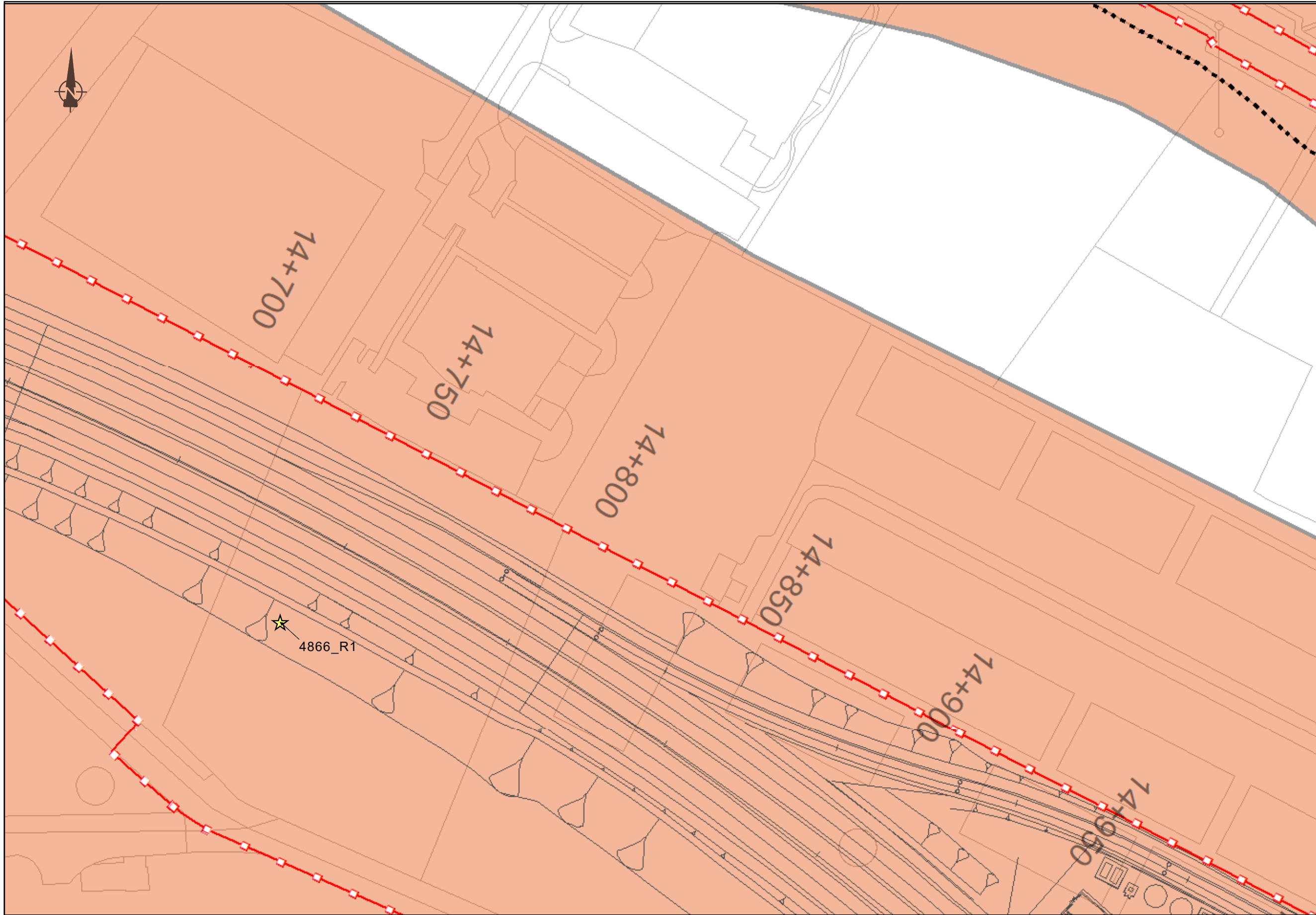
Date: **August 2019**

Issue	Date	By	Chkd	Appd
I1	30/08/2019	AM	MH	EMC

Drawing Title
Relevé Locations in Habitat Survey Areas which overlap with the Proposed Development Boundary
Sheet 103 of 120
Drawing Status

For Information

Job No	Drawing No	Issue
233985-00	Figure 2.4.103	I1



FOR INFORMATION

- Legend**
- ■ ■ City Boundary
 - Proposed Development Boundry
 - ▨ Proposed Road Development
 - ★ Relevé Location EIAR
 - ★ Relevé Locations 2019
- Habitat Survey Areas**
- ▨ Galway Racecourse to Ardaun

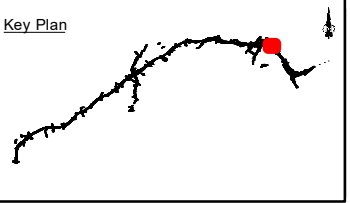
San áireamh tá sonraíocht Shuirbhéireacht Ordánais Éireann arna atáirgeadh faoi Cheadúnas OSI Uimh. 2010/19CCMA/Comhairle Contae na Gaillimhe. Sáraíonn atáirgeadh neamh-daralthe cóipeacht Shuirbhéireacht Ordánais Éireann agus Rialtas na hÉireann. © Suirbhéireacht Ordánais Éireann, 2010.

© Suirbhéireacht Ordánais Éireann. Gach ceart ar chosaint. Uimhr cheadúnais 2010/19CCMA/Comhairle Contae na Gaillimhe.

Includes Ordnance Survey Ireland data reproduced under OSI Licence number 2010/19CCMA/Galway County Council. Unauthorised reproduction infringes Ordnance Survey Ireland and Government of Ireland copyright. © Ordnance Survey Ireland, 2010.

© Ordnance Survey Ireland. All rights reserved. Licence number 2010/19CCMA/Galway County Council.

Clients



Consultant

Corporate House
City East Business Park
Ballybrit, Galway, Ireland

Tel +353 (0)91 460675
www.N6GalwayCity.ie
www.arup.ie

Job Title
N6 Galway City Ring Road

Scale: **1:1,000**

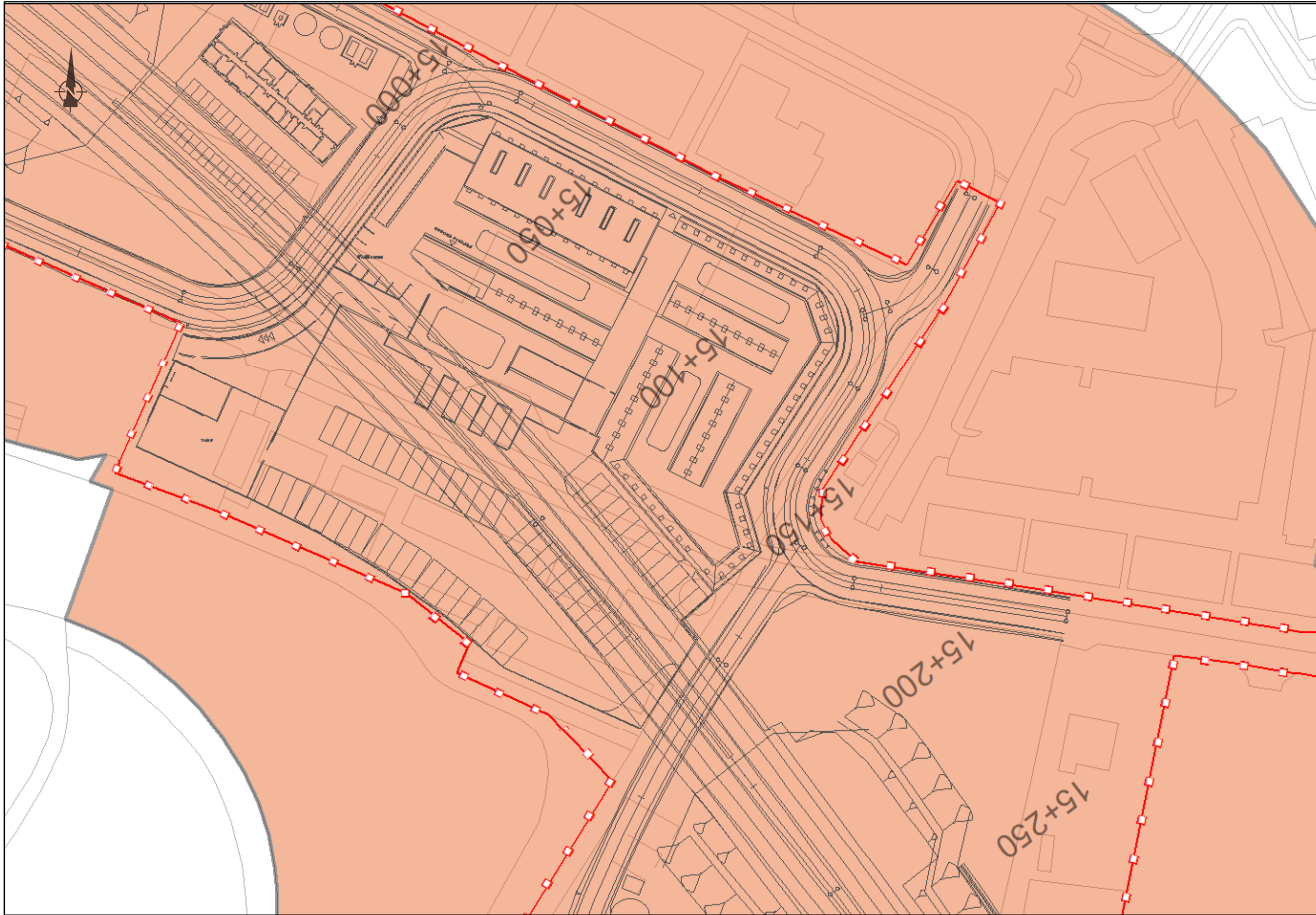
Date: **August 2019**

Issue	Date	By	Chkd	Appd
I1	30/08/2019	AM	MH	EMC

Drawing Title
Relevé Locations in Habitat Survey Areas which overlap with the Proposed Development Boundary
Sheet 104 of 120

Drawing Status
For Information

Job No	Drawing No	Issue
233985-00	Figure 2.4.104	I1



FOR INFORMATION

- Legend**
- ■ ■ City Boundary
 - Proposed Development Boundary
 - ▨ Proposed Road Development
 - ★ Relevé Location EIAR
 - ★ Relevé Locations 2019
- Habitat Survey Areas**
- ▨ Galway Racecourse to Ardaun

San áireamh tá sonraíocht Shuirbhéireacht Ordánais Éireann arna atáirgeadh faoi Cheadúnas OSI Uimh. 2010/19CCMA/Comhairle Contae na Gaillimhe. Sáraíonn atáirgeadh neamh-daralthe cóipeacht Shuirbhéireacht Ordánais Éireann agus Rialtas na hÉireann. © Suirbhéireacht Ordánais Éireann, 2010.

© Suirbhéireacht Ordánais Éireann. Gach ceart ar chosaint. Uimh. cheadúnais 2010/19CCMA/Comhairle Contae na Gaillimhe.

Includes Ordnance Survey Ireland data reproduced under OSI Licence number 2010/19CCMA/Galway County Council. Unauthorised reproduction infringes Ordnance Survey Ireland and Government of Ireland copyright. © Ordnance Survey Ireland, 2010.

© Ordnance Survey Ireland. All rights reserved. Licence number 2010/19CCMA/Galway County Council.

Clients

Key Plan

Consultant

Corporate House
City East Business Park
Ballybrit, Galway, Ireland

Tel +353 (0)91 460675
www.N6GalwayCity.ie
www.arup.ie

Job Title

N6 Galway City Ring Road

Scale: **1:1,000**

Date: **August 2019**

I1	30/08/2019	AM	MH	EMC
Issue	Date	By	Chkd	Appd

Drawing Title

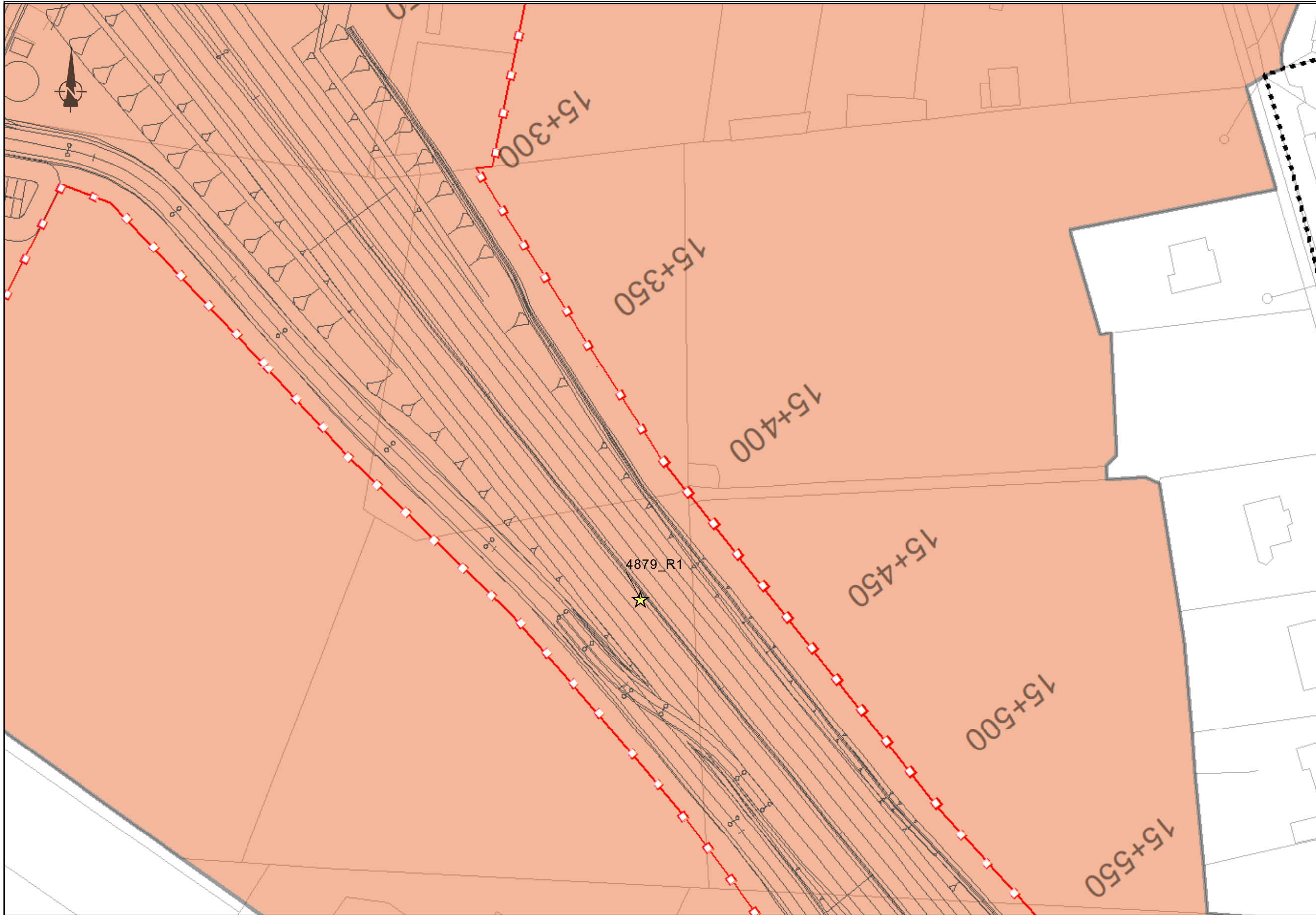
Relevé Locations in Habitat Survey Areas which overlap with the Proposed Development Boundary

Sheet 105 of 120

Drawing Status

For Information

Job No	Drawing No	Issue
233985-00	Figure 2.4.105	11



FOR INFORMATION

- Legend**
- City Boundary
 - Proposed Development Boundary
 - ▨ Proposed Road Development
 - ★ Relevé Location EIA R
 - ★ Relevé Locations 2019
- Habitat Survey Areas**
- ▨ Galway Racecourse to Ardaun

San áireamh tá sonraíocht Shuirbhéireacht Ordánais Éireann arna atáirgeadh faoi Cheadúnas OSI Uimh. 2010/19CCMA/Comhairle Contae na Gaillimhe. Sáraíonn atáirgeadh neamh-daralthe cóipeacht Shuirbhéireacht Ordánais Éireann agus Rialtas na hÉireann. © Suirbhéireacht Ordánais Éireann, 2010.

© Suirbhéireacht Ordánais Éireann. Gach ceart ar chosaint. Uimh. cheadúnais 2010/19CCMA/Comhairle Contae na Gaillimhe.

Includes Ordnance Survey Ireland data reproduced under OSI Licence number 2010/19CCMA/Galway County Council. Unauthorised reproduction infringes Ordnance Survey Ireland and Government of Ireland copyright. © Ordnance Survey Ireland, 2010.

© Ordnance Survey Ireland. All rights reserved. Licence number 2010/19CCMA/Galway County Council.

Clients

Key Plan

Consultant

ARUP

Corporate House
City East Business Park
Ballybrit, Galway, Ireland

Tel +353 (0)91 460675
www.N6GalwayCity.ie
www.arup.ie

Job Title

N6 Galway City Ring Road

Scale: 1:1,000

Date: August 2019

Issue	Date	By	Chkd	Appd
I1	30/08/2019	AM	MH	EMC

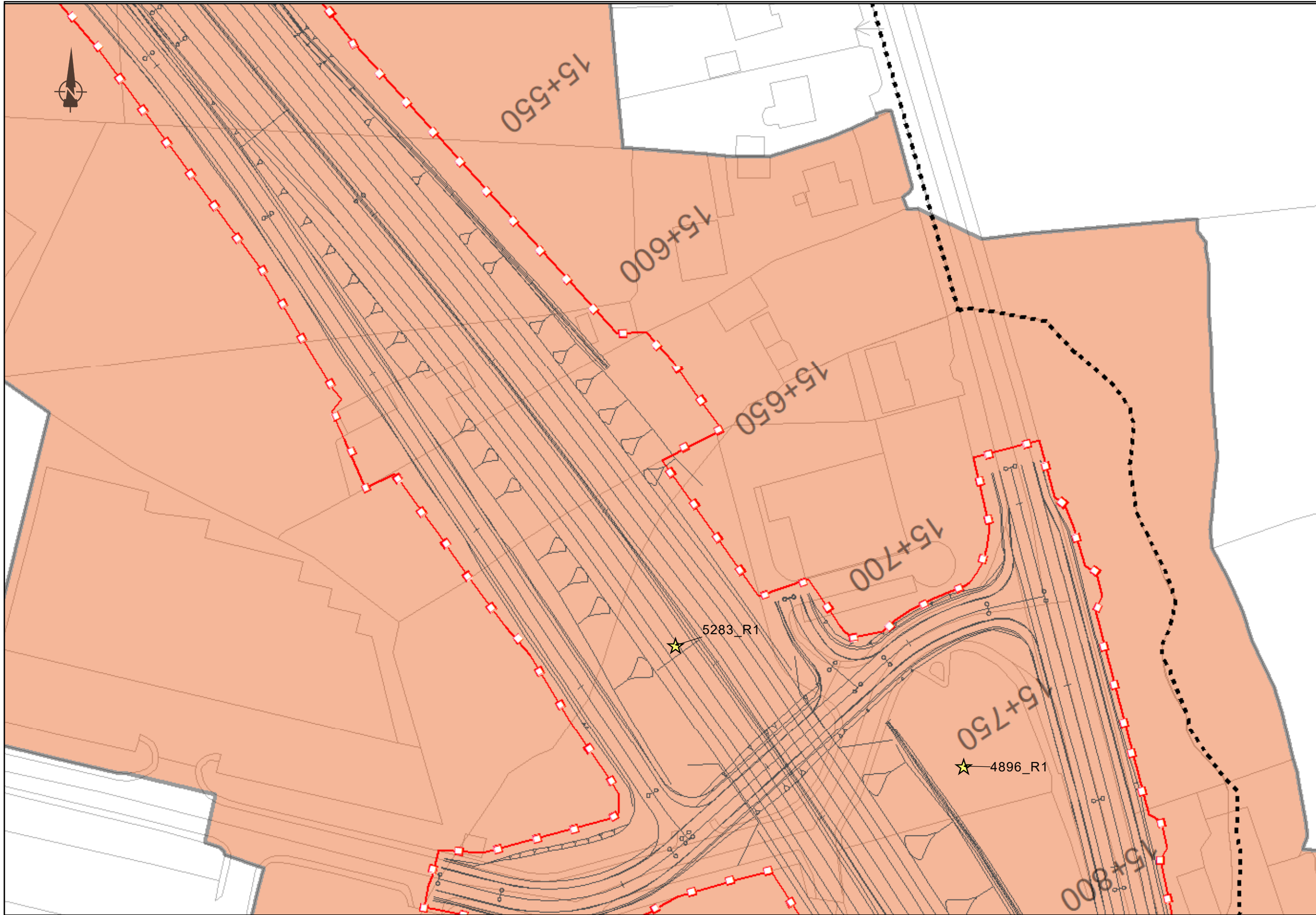
Drawing Title

Relevé Locations in Habitat Survey Areas which overlap with the Proposed Development Boundary

Sheet 106 of 120

For Information

Job No	Drawing No	Issue
233985-00	Figure 2.4.106	I1



FOR INFORMATION

- Legend**
- City Boundary
 - - - Proposed Development Boundary
 - ▨ Proposed Road Development
 - ★ Relevé Location EIAR
 - ★ Relevé Locations 2019
- Habitat Survey Areas**
- ▨ Galway Racecourse to Ardaun

San áireamh tá sonraíocht Shuirbhéireacht Ordánais Éireann arna atáirgeadh faoi Cheadúnas OSI Uimh. 2010/19CCMA/Comhairle Contae na Gaillimhe. Sáraíonn atáirgeadh neamh-daralthe cóipeacht Shuirbhéireacht Ordánais Éireann agus Rialtas na hÉireann. © Suirbhéireacht Ordánais Éireann, 2010.

© Suirbhéireacht Ordánais Éireann. Gach ceart ar chosaint. Uimh. cheadúnais 2010/19CCMA/Comhairle Contae na Gaillimhe.

Includes Ordnance Survey Ireland data reproduced under OSI Licence number 2010/19CCMA/Galway County Council. Unauthorised reproduction infringes Ordnance Survey Ireland and Government of Ireland copyright. © Ordnance Survey Ireland, 2010.

© Ordnance Survey Ireland. All rights reserved. Licence number 2010/19CCMA/Galway County Council.

Clients

Key Plan

Consultant

ARUP

Corporate House
City East Business Park
Ballybrit, Galway, Ireland

Tel +353 (0)91 460675
www.N6GalwayCity.ie
www.arup.ie

Job Title

N6 Galway City Ring Road

Scale: 1:1,000

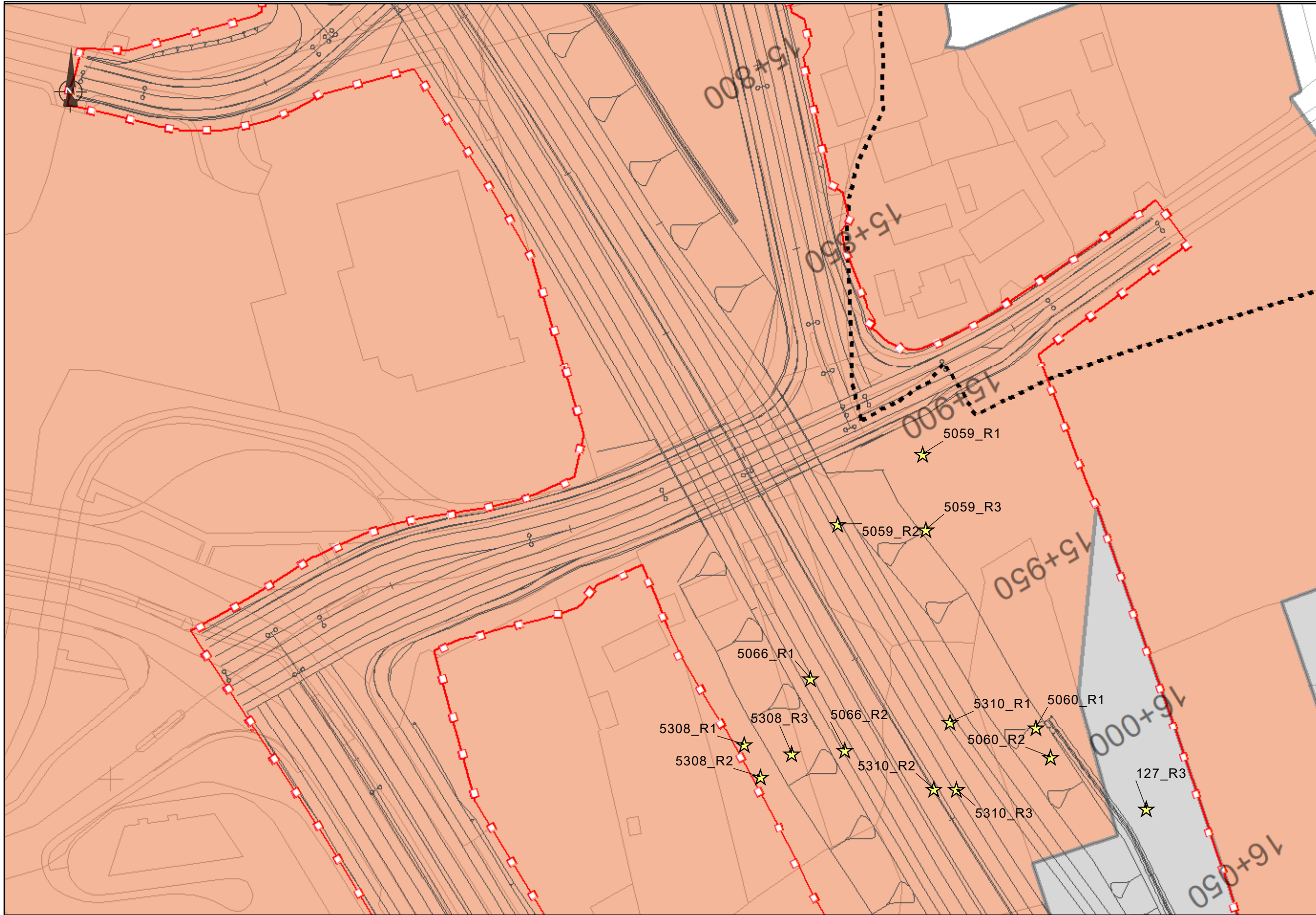
Date: August 2019

Issue	Date	By	Chkd	Appd
I1	30/08/2019	AM	MH	EMC

Drawing Title
Relevé Locations in Habitat Survey Areas which overlap with the Proposed Development Boundary
Sheet 107 of 120

For Information

Job No	Drawing No	Issue
233985-00	Figure 2.4.107	I1



FOR INFORMATION

- Legend**
- City Boundary
 - Proposed Development Boundry
 - ▨ Proposed Road Development
 - ★ Relevé Location EIAR
 - ★ Relevé Locations 2019
- Habitat Survey Areas**
- EC56
 - Galway Racecourse to Ardaun

San áireamh tá sonraíocht Shuirbhéireacht Ordánais Éireann arna atáirgeadh faoi Cheadúnas OSI Uimh. 2010/19CCMA/Comhairle Contae na Gaillimhe. Sáraitonn atáirgeadh neamh-daralthe cóipeacht Shuirbhéireacht Ordánais Éireann agus Rialtas na hÉireann. © Suirbhéireacht Ordánais Éireann, 2010.

© Suirbhéireacht Ordánais Éireann. Gach ceart ar chosaint. Uimh. cheadúnais 2010/19CCMA/Comhairle Contae na Gaillimhe.

Includes Ordnance Survey Ireland data reproduced under OSI Licence number 2010/19CCMA/Galway County Council. Unauthorised reproduction infringes Ordnance Survey Ireland and Government of Ireland copyright. © Ordnance Survey Ireland, 2010.

© Ordnance Survey Ireland. All rights reserved. Licence number 2010/19CCMA/Galway County Council.

Clients

Key Plan

Consultant

ARUP

Corporate House
City East Business Park
Ballybrit, Galway, Ireland

Tel +353 (0)91 460675
www.N6GalwayCity.ie
www.arup.ie

Job Title

N6 Galway City Ring Road

Scale: **1:1,000**

Date: **August 2019**

Issue	Date	By	Chkd	Appd
I1	30/08/2019	AM	MH	EMC

Drawing Title

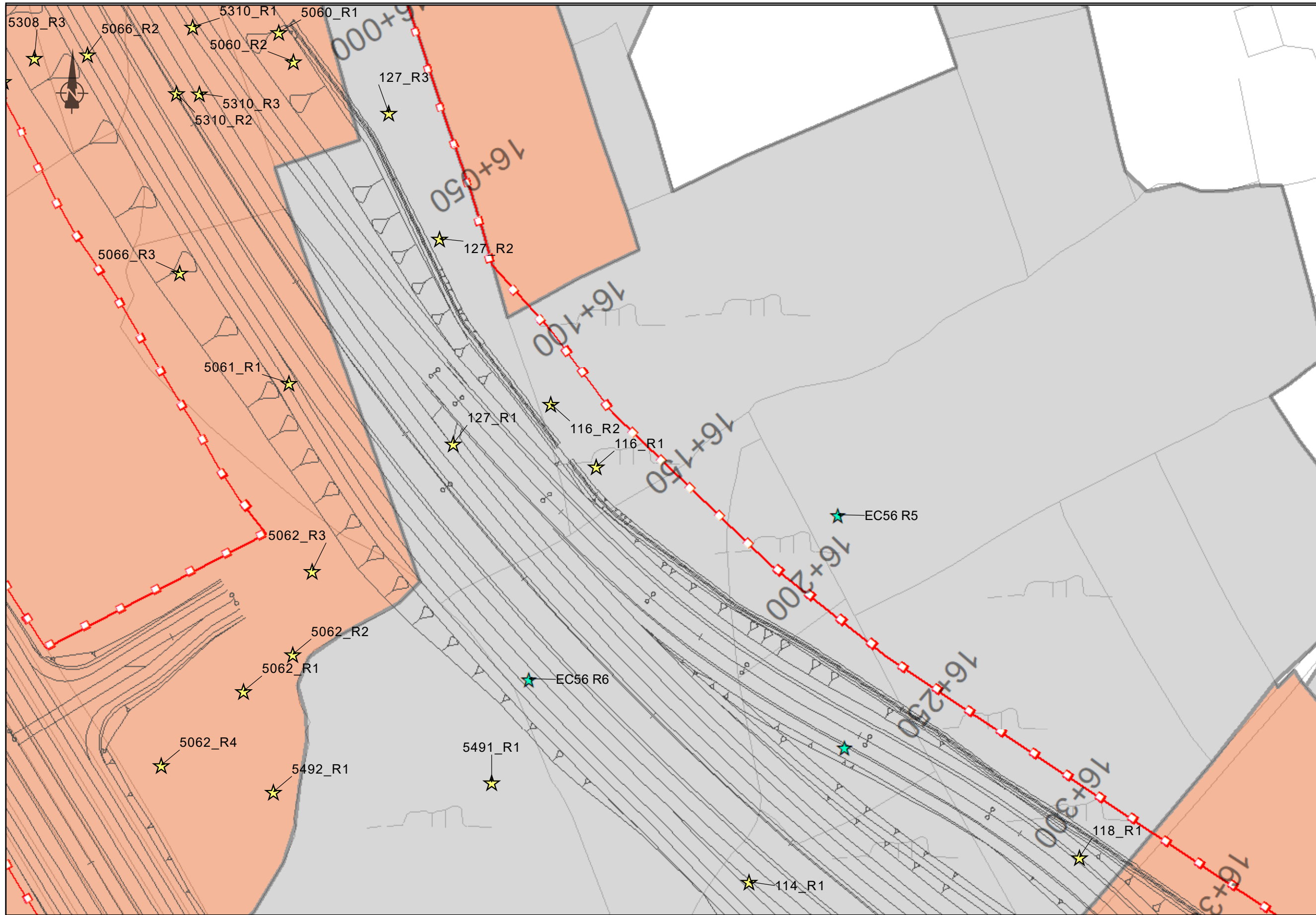
Relevé Locations in Habitat Survey Areas which overlap with the Proposed Development Boundary

Sheet 108 of 120

Drawing Status

For Information

Job No	Drawing No	Issue
233985-00	Figure 2.4.108	I1



FOR INFORMATION

- Legend**
- ■ ■ City Boundary
 - Proposed Development Boundary
 - ▨ Proposed Road Development
 - ★ Relevé Location EIAR
 - ★ Relevé Locations 2019
- Habitat Survey Areas**
- EC56
 - Galway Racecourse to Ardaun


San áireamh tá sonraíocht Shuirbhéireacht Ordánais Éireann arna atáirgeadh faoi Cheadúnas OSI Uimh. 2010/19CCMA/Comhairle Contae na Gaillimhe. Sáraíonn atáirgeadh neamh-daralthe cóipeacht Shuirbhéireacht Ordánais Éireann agus Rialtas na hÉireann. © Suirbhéireacht Ordánais Éireann, 2010.

© Suirbhéireacht Ordánais Éireann. Gach ceart ar chosaint. Uimh. cheadúnais 2010/19CCMA/Comhairle Contae na Gaillimhe.

Includes Ordnance Survey Ireland data reproduced under OSI Licence number 2010/19CCMA/Galway County Council. Unauthorised reproduction infringes Ordnance Survey Ireland and Government of Ireland copyright. © Ordnance Survey Ireland, 2010.

© Ordnance Survey Ireland. All rights reserved. Licence number 2010/19CCMA/Galway County Council.

Clients



Consultant

Corporate House
City East Business Park
Ballybrit, Galway, Ireland

Tel +353 (0)91 460675
www.N6GalwayCity.ie
www.arup.ie

Job Title
N6 Galway City Ring Road

Scale: **1:1,000**

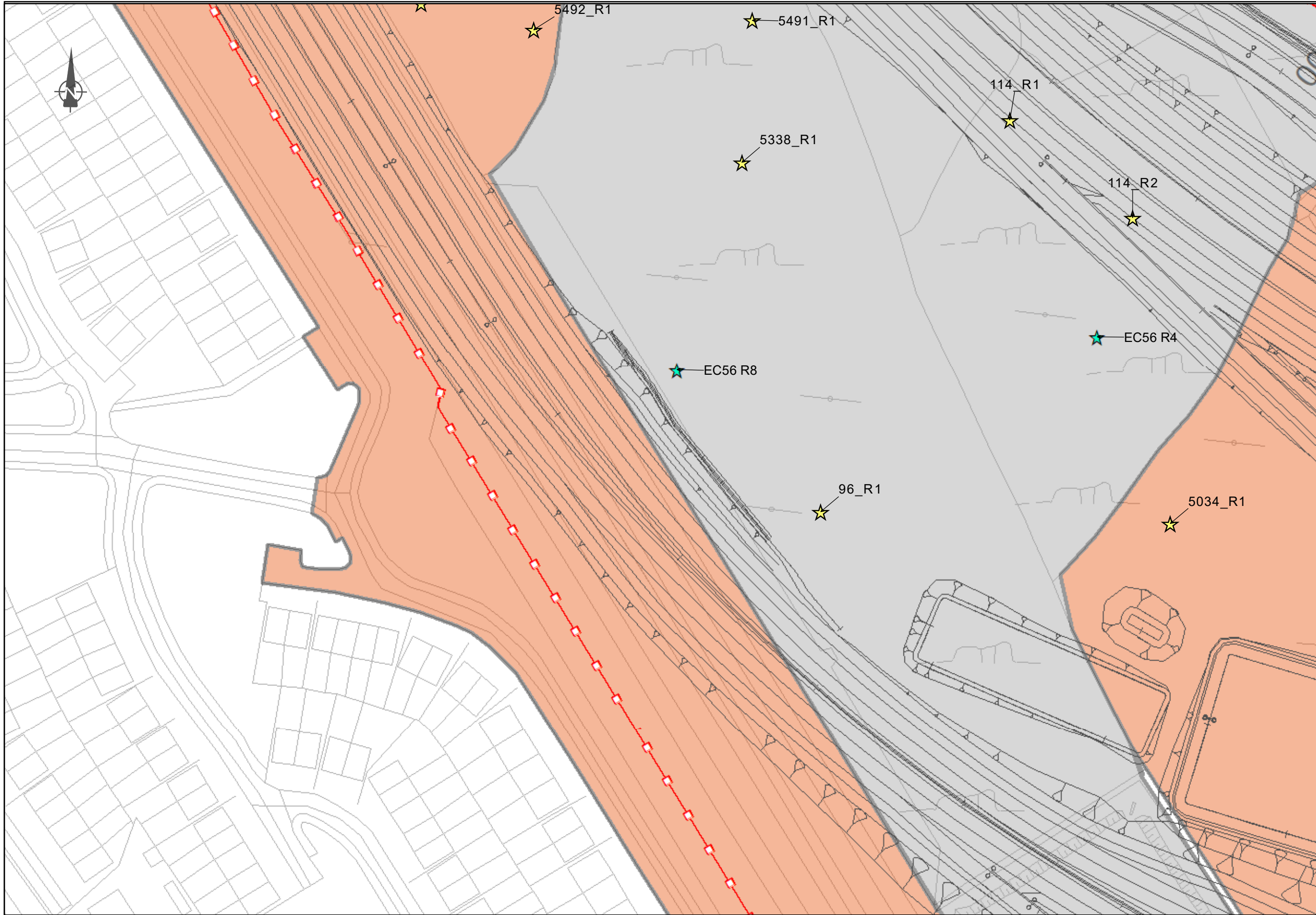
Date: **August 2019**

Issue	Date	By	Chkd	Appd
I1	30/08/2019	AM	MH	EMC

Drawing Title
Relevé Locations in Habitat Survey Areas which overlap with the Proposed Development Boundary
Sheet 109 of 120
Drawing Status

For Information

Job No	Drawing No	Issue
233985-00	Figure 2.4.109	I1



FOR INFORMATION

- Legend**
- ■ ■ City Boundary
 - Proposed Development Boundary
 - ▨ Proposed Road Development
 - ★ Relevé Location EIAR
 - ★ Relevé Locations 2019
- Habitat Survey Areas**
- EC56
 - ▨ Galway Racecourse to Ardaun


San áireamh tá sonraíocht Shuirbhéireacht Ordánais Éireann arna atáirgeadh faoi Cheadúnas OSI Uimh. 2010/19CCMA/Comhairle Contae na Gaillimhe. Sáraíonn atáirgeadh neamh-daralthe cóipeacht Shuirbhéireacht Ordánais Éireann agus Rialtas na hÉireann. © Suirbhéireacht Ordánais Éireann, 2010.

© Suirbhéireacht Ordánais Éireann. Gach ceart ar chosaint. Uimh. cheadúnais 2010/19CCMA/Comhairle Contae na Gaillimhe.

Includes Ordnance Survey Ireland data reproduced under OSI Licence number 2010/19CCMA/Galway County Council. Unauthorised reproduction infringes Ordnance Survey Ireland and Government of Ireland copyright. © Ordnance Survey Ireland, 2010.

© Ordnance Survey Ireland. All rights reserved. Licence number 2010/19CCMA/Galway County Council.

Clients



Consultant

Corporate House
City East Business Park
Ballybrit, Galway, Ireland

Tel +353 (0)91 460675
www.N6GalwayCity.ie
www.arup.ie

Job Title
N6 Galway City Ring Road

Scale: **1:1,000**

Date: **August 2019**

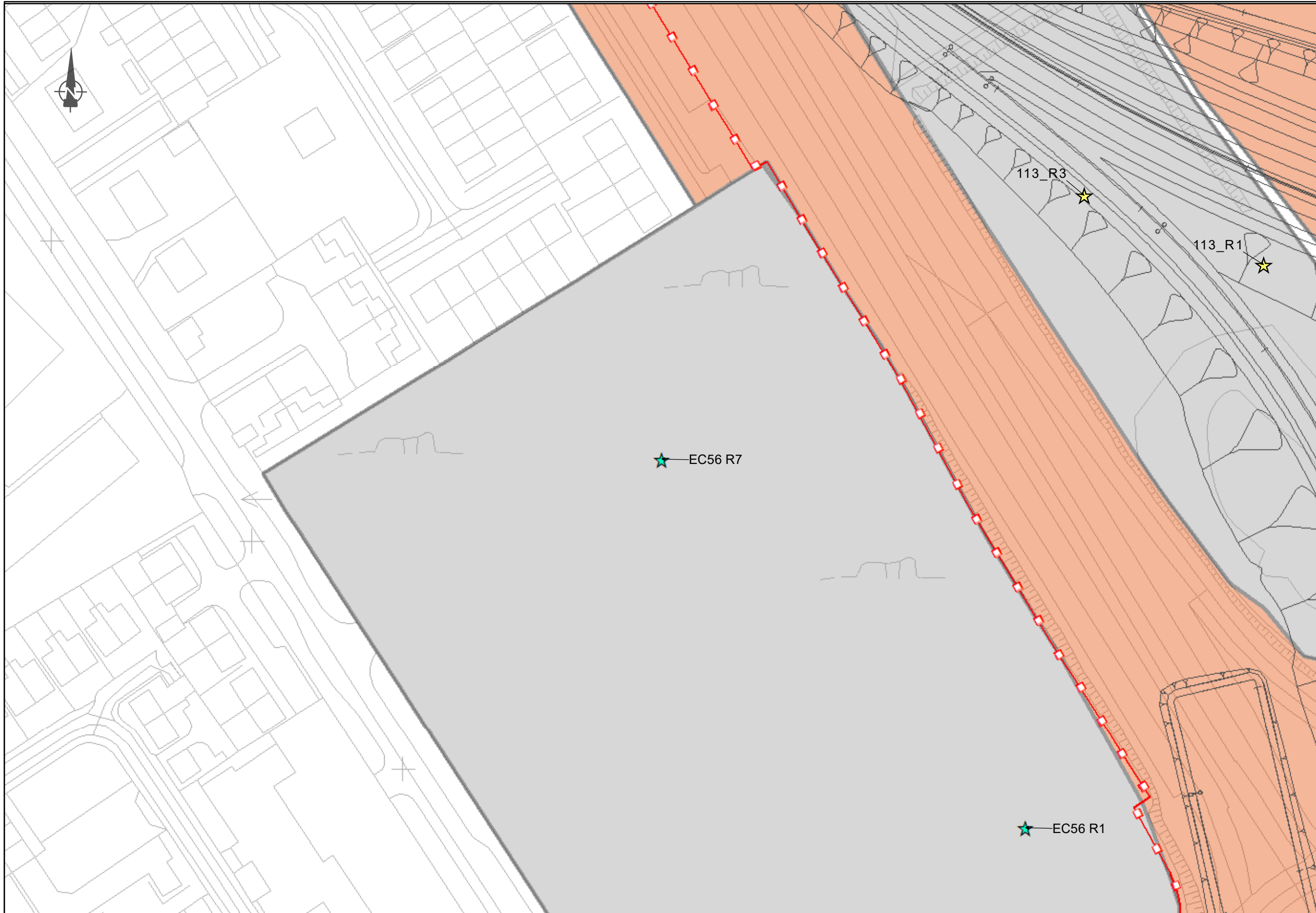
Issue	Date	By	Chkd	Appd
I1	30/08/2019	AM	MH	EMC

Drawing Title
Relevé Locations in Habitat Survey Areas which overlap with the Proposed Development Boundary
Sheet 110 of 120

Drawing Status

For Information

Job No	Drawing No	Issue
233985-00	Figure 2.4.110	I1



FOR INFORMATION

- Legend**
- ■ ■ City Boundary
 - Proposed Development Boundry
 - ▨ Proposed Road Development
 - ★ Relevé Location EIAE
 - ★ Relevé Locations 2019
- Habitat Survey Areas**
- EC56
 - Galway Racecourse to Ardaun


San áireamh tá sonraíocht Shuirbhéireacht Ordánais Éireann arna atáirgeadh faoi Cheadúnas OSI Uimh. 2010/19CCMA/Comhairle Contae na Gaillimhe. Sáraíonn atáirgeadh neamhúdaraithe cóipeacht Shuirbhéireacht Ordánais Éireann agus Rialtas na hÉireann. © Suirbhéireacht Ordánais Éireann, 2010.

© Suirbhéireacht Ordánais Éireann. Gach ceart ar chosaint. Uimh. cheadúnais 2010/19CCMA/Comhairle Contae na Gaillimhe.

Includes Ordnance Survey Ireland data reproduced under OSI Licence number 2010/19CCMA/Galway County Council. Unauthorised reproduction infringes Ordnance Survey Ireland and Government of Ireland copyright. © Ordnance Survey Ireland, 2010.

© Ordnance Survey Ireland. All rights reserved. Licence number 2010/19CCMA/Galway County Council.

Clients



Consultant

ARUP

Corporate House
City East Business Park
Ballybrit, Galway, Ireland

Tel +353 (0)91 460675
www.N6GalwayCity.ie
www.arup.ie

Job Title
N6 Galway City Ring Road

Scale: **1:1,000**

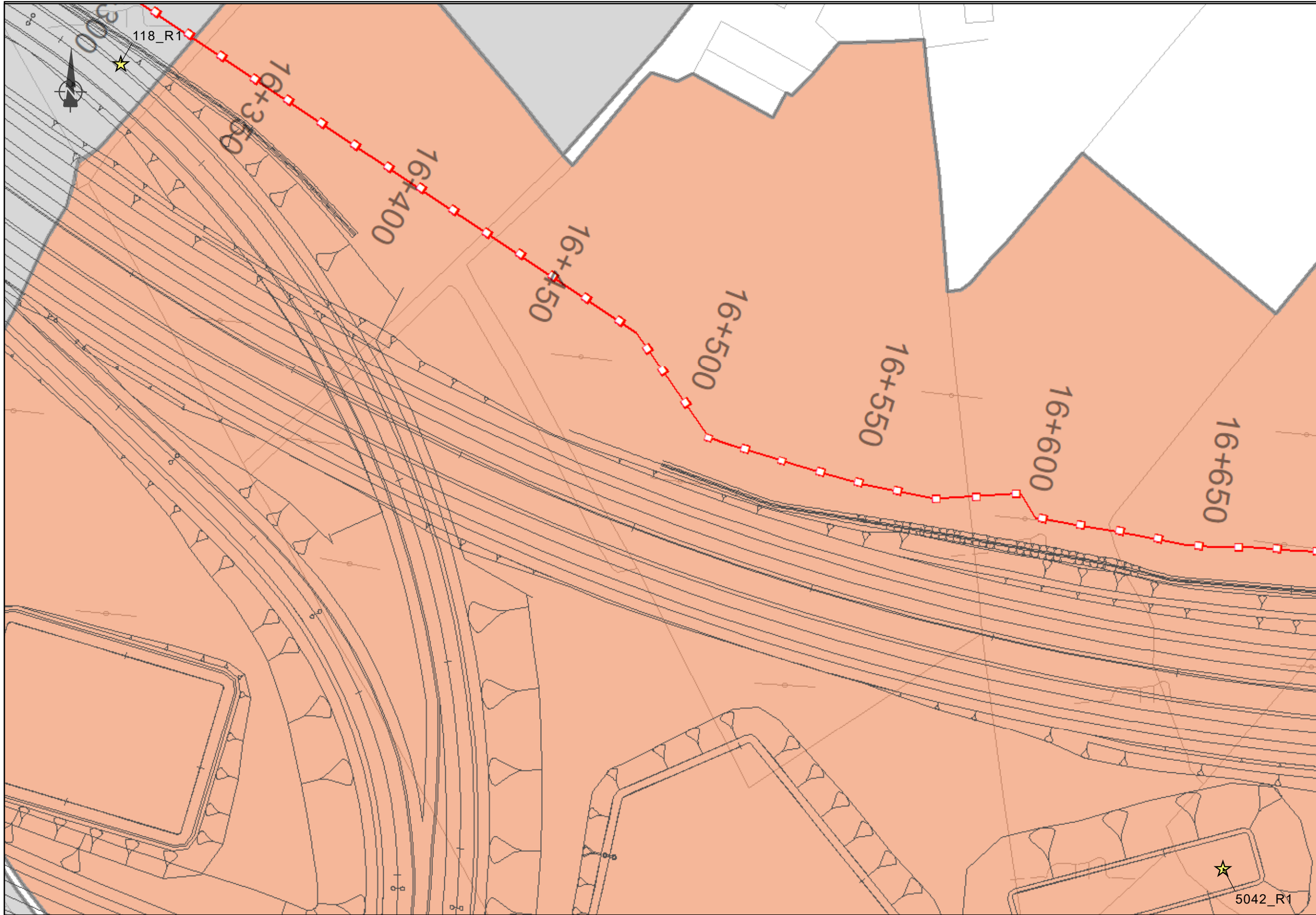
Date: **August 2019**

I1	30/08/2019	AM	MH	EMC
Issue	Date	By	Chkd	Appd

Drawing Title
Relevé Locations in Habitat Survey Areas which overlap with the Proposed Development Boundary
Sheet 111 of 120
Drawing Status

For Information

Job No	Drawing No	Issue
233985-00	Figure 2.4.111	11



FOR INFORMATION

- Legend**
- ■ ■ City Boundary
 - Proposed Development Boundary
 - ▨ Proposed Road Development
 - ★ Relevé Location EIA
 - ★ Relevé Locations 2019
- Habitat Survey Areas**
- EC56
 - Galway Racecourse to Ardaun


San áireamh tá sonraíocht Shuirbhéireacht Ordánais Éireann arna atáirgeadh faoi Cheadúnas OSI Uimh. 2010/19CCMA/Comhairle Contae na Gaillimhe. Sáraitonn atáirgeadh neamh-daralthe cóipeacht Shuirbhéireacht Ordánais Éireann agus Rialtas na hÉireann. © Suirbhéireacht Ordánais Éireann, 2010.

© Suirbhéireacht Ordánais Éireann. Gach ceart ar chosaint. Uimh. cheadúnais 2010/19CCMA/Comhairle Contae na Gaillimhe.

Includes Ordnance Survey Ireland data reproduced under OSI Licence number 2010/19CCMA/Galway County Council. Unauthorised reproduction infringes Ordnance Survey Ireland and Government of Ireland copyright. © Ordnance Survey Ireland, 2010.

© Ordnance Survey Ireland. All rights reserved. Licence number 2010/19CCMA/Galway County Council.

Clients



Consultant

Corporate House
City East Business Park
Ballybrit, Galway, Ireland

Tel +353 (0)91 460675
www.N6GalwayCity.ie
www.arup.ie

Job Title
N6 Galway City Ring Road

Scale: **1:1,000**

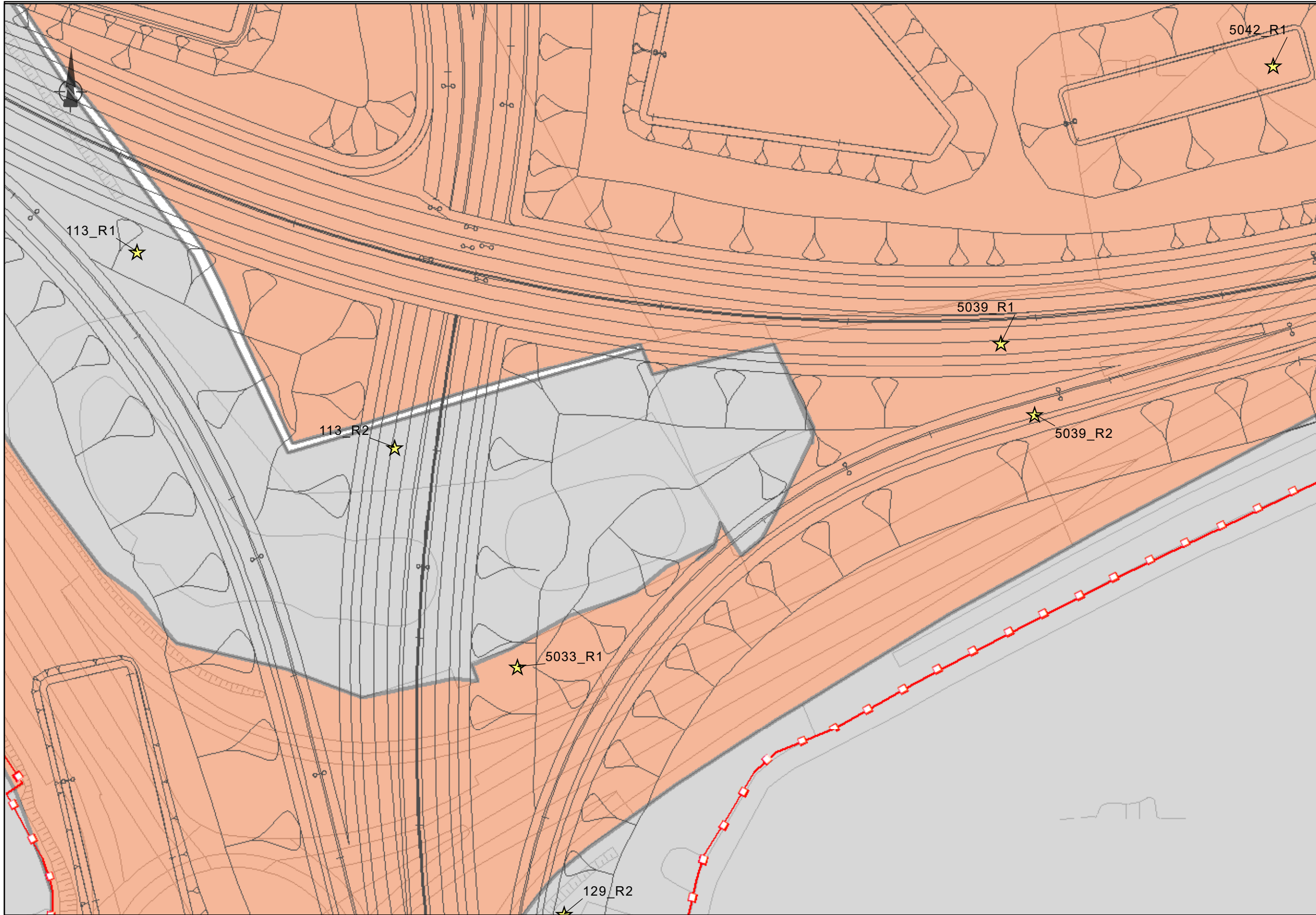
Date: **August 2019**

Issue	Date	By	Chkd	Appd
I1	30/08/2019	AM	MH	EMC

Drawing Title
Relevé Locations in Habitat Survey Areas which overlap with the Proposed Development Boundary
Sheet 112 of 120
Drawing Status

For Information

Job No	Drawing No	Issue
233985-00	Figure 2.4.112	I1



FOR INFORMATION

- Legend**
- ■ ■ City Boundary
 - Proposed Development Boundry
 - ▨ Proposed Road Development
 - ★ Relevé Location EIAR
 - ★ Relevé Locations 2019
- Habitat Survey Areas**
- EC56
 - ▨ Galway Racecourse to Ardaun

San áireamh tá sonraíocht Shuirbhéireacht Ordánais Éireann arna atáirgeadh faoi Cheadúnas OSI Uimh. 2010/19CCMA/Comhairle Contae na Gaillimhe. Sáraíonn atáirgeadh neamhúdaraithe cóipeacht Shuirbhéireacht Ordánais Éireann agus Rialtas na hÉireann. © Suirbhéireacht Ordánais Éireann, 2010.

© Suirbhéireacht Ordánais Éireann. Gach ceart ar chosaint. Uimhr cheadúnais 2010/19CCMA/Comhairle Contae na Gaillimhe.

Includes Ordnance Survey Ireland data reproduced under OSI Licence number 2010/19CCMA/Galway County Council. Unauthorised reproduction infringes Ordnance Survey Ireland and Government of Ireland copyright. © Ordnance Survey Ireland, 2010.

© Ordnance Survey Ireland. All rights reserved. Licence number 2010/19CCMA/Galway County Council.

Clients

Key Plan

Consultant

Corporate House
City East Business Park
Ballybrit, Galway, Ireland

Tel +353 (0)91 460675
www.N6GalwayCity.ie
www.arup.ie

Job Title

N6 Galway City Ring Road

Scale: **1:1,000**

Date: **August 2019**

Issue	Date	By	Chkd	Appd
I1	30/08/2019	AM	MH	EMC

Drawing Title

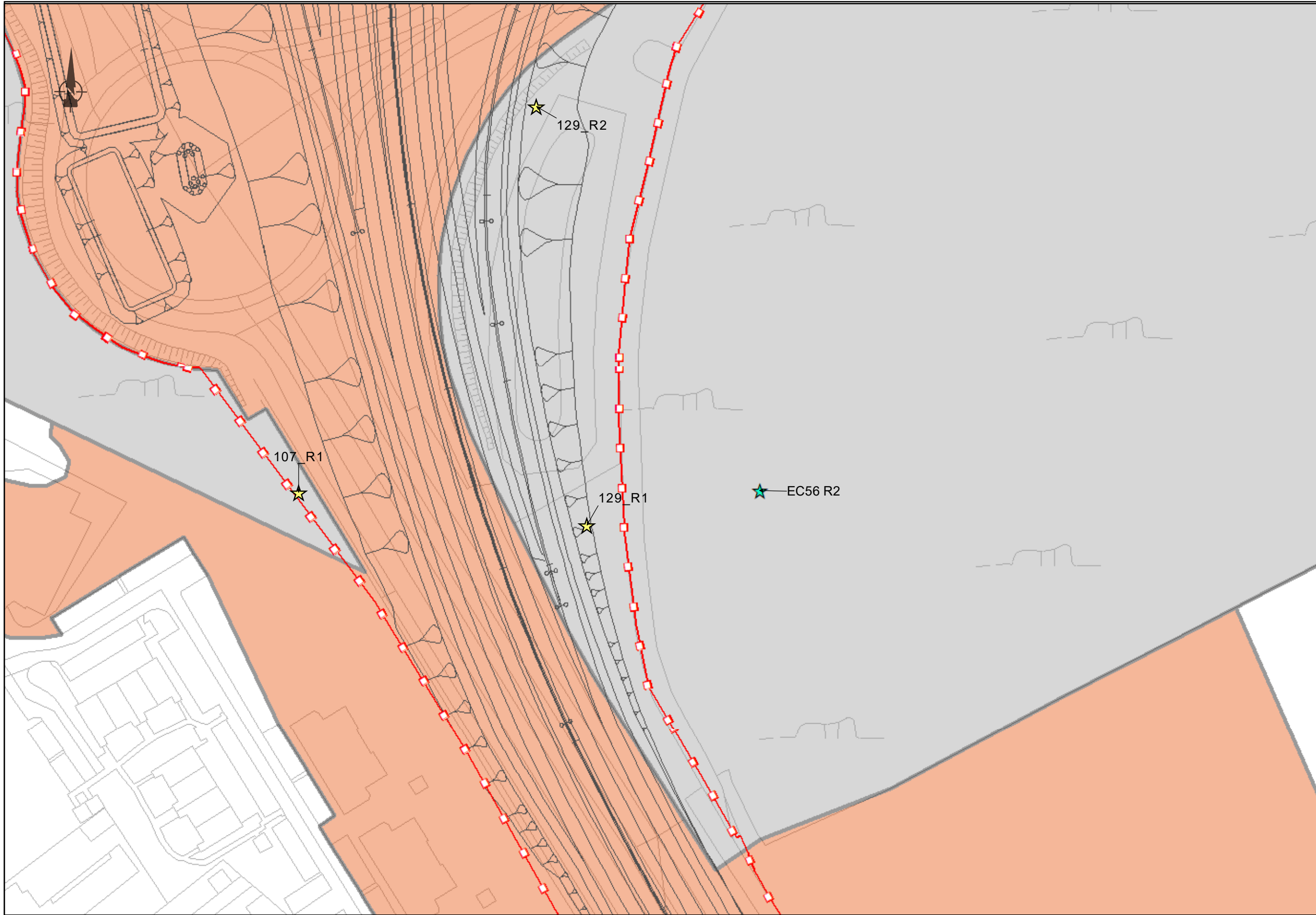
Relevé Locations in Habitat Survey Areas which overlap with the Proposed Development Boundary

Sheet 113 of 120

Drawing Status

For Information

Job No	Drawing No	Issue
233985-00	Figure 2.4.113	I1



FOR INFORMATION

- Legend**
- ■ ■ City Boundary
 - Proposed Development Boundry
 - ▨ Proposed Road Development
 - ★ Relevé Location EIAR
 - ★ Relevé Locations 2019
- Habitat Survey Areas**
- EC56
 - ▨ Galway Racecourse to Ardaun


San áireamh tá sonraíochtaí Shuirbhéireacht Ordánais Éireann arna atáirgeadh faoi Cheadúnas OSI Uimh. 2010/19CCMA/Comhairle Contae na Gaillimhe. Sáraíonn atáirgeadh neamh-daralthe cóipeacht Shuirbhéireacht Ordánais Éireann agus Rialtas na hÉireann. © Suirbhéireacht Ordánais Éireann, 2010.

© Suirbhéireacht Ordánais Éireann. Gach ceart ar chosaint. Uimh. cheadúnais 2010/19CCMA/Comhairle Contae na Gaillimhe.

Includes Ordnance Survey Ireland data reproduced under OSI Licence number 2010/19CCMA/Galway County Council. Unauthorised reproduction infringes Ordnance Survey Ireland and Government of Ireland copyright. © Ordnance Survey Ireland, 2010.

© Ordnance Survey Ireland. All rights reserved. Licence number 2010/19CCMA/Galway County Council.

Clients



Consultant

Corporate House
City East Business Park
Ballybrit, Galway, Ireland

Tel +353 (0)91 460675
www.N6GalwayCity.ie
www.arup.ie

Job Title
N6 Galway City Ring Road

Scale: **1:1,000**

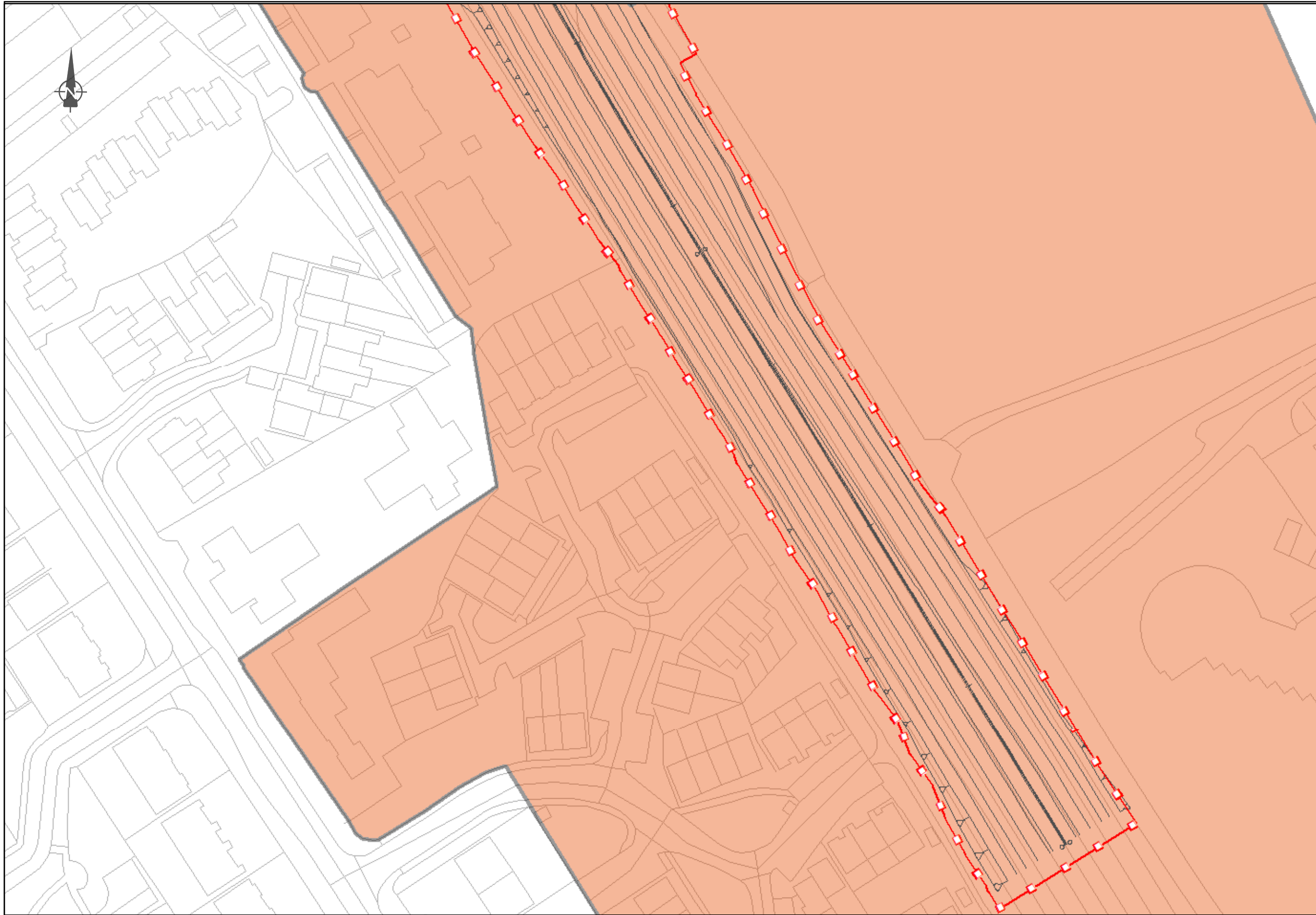
Date: **August 2019**

I1	30/08/2019	AM	MH	EMC
Issue	Date	By	Chkd	Appd

Drawing Title
Relevé Locations in Habitat Survey Areas which overlap with the Proposed Development Boundary
Sheet 114 of 120
Drawing Status

For Information

Job No	Drawing No	Issue
233985-00	Figure 2.4.114	11



FOR INFORMATION

- Legend**
- ■ ■ City Boundary
 - Proposed Development Boundry
 - ▨ Proposed Road Development
 - ★ Relevé Location EIAR
 - ☆ Relevé Locations 2019
- Habitat Survey Areas**
- EC56
 - Galway Racecourse to Ardaun

San áireamh tá sonraíocht Shuirbhéireacht Ordánais Éireann arna atáirgeadh faoi Cheadúnas OSI Uimh. 2010/19CCMA/Comhairle Contae na Gaillimhe. Sáraíonn atáirgeadh neamhdáralthe cóipeacht Shuirbhéireacht Ordánais Éireann agus Rialtas na hÉireann. © Suirbhéireacht Ordánais Éireann, 2010.

© Suirbhéireacht Ordánais Éireann. Gach ceart ar chosaint. Uimhr cheadúnais 2010/19CCMA/Comhairle Contae na Gaillimhe.

Includes Ordnance Survey Ireland data reproduced under OSI Licence number 2010/19CCMA/Galway County Council. Unauthorised reproduction infringes Ordnance Survey Ireland and Government of Ireland copyright. © Ordnance Survey Ireland, 2010.

© Ordnance Survey Ireland. All rights reserved. Licence number 2010/19CCMA/Galway County Council.

Clients

Key Plan

Consultant

ARUP

Corporate House
City East Business Park
Ballybrit, Galway, Ireland

Tel +353 (0)91 460675
www.N6GalwayCity.ie
www.arup.ie

Job Title

N6 Galway City Ring Road

Scale: **1:1,000**

Date: **August 2019**

Issue	Date	By	Chkd	Appd
I1	30/08/2019	AM	MH	EMC

Drawing Title

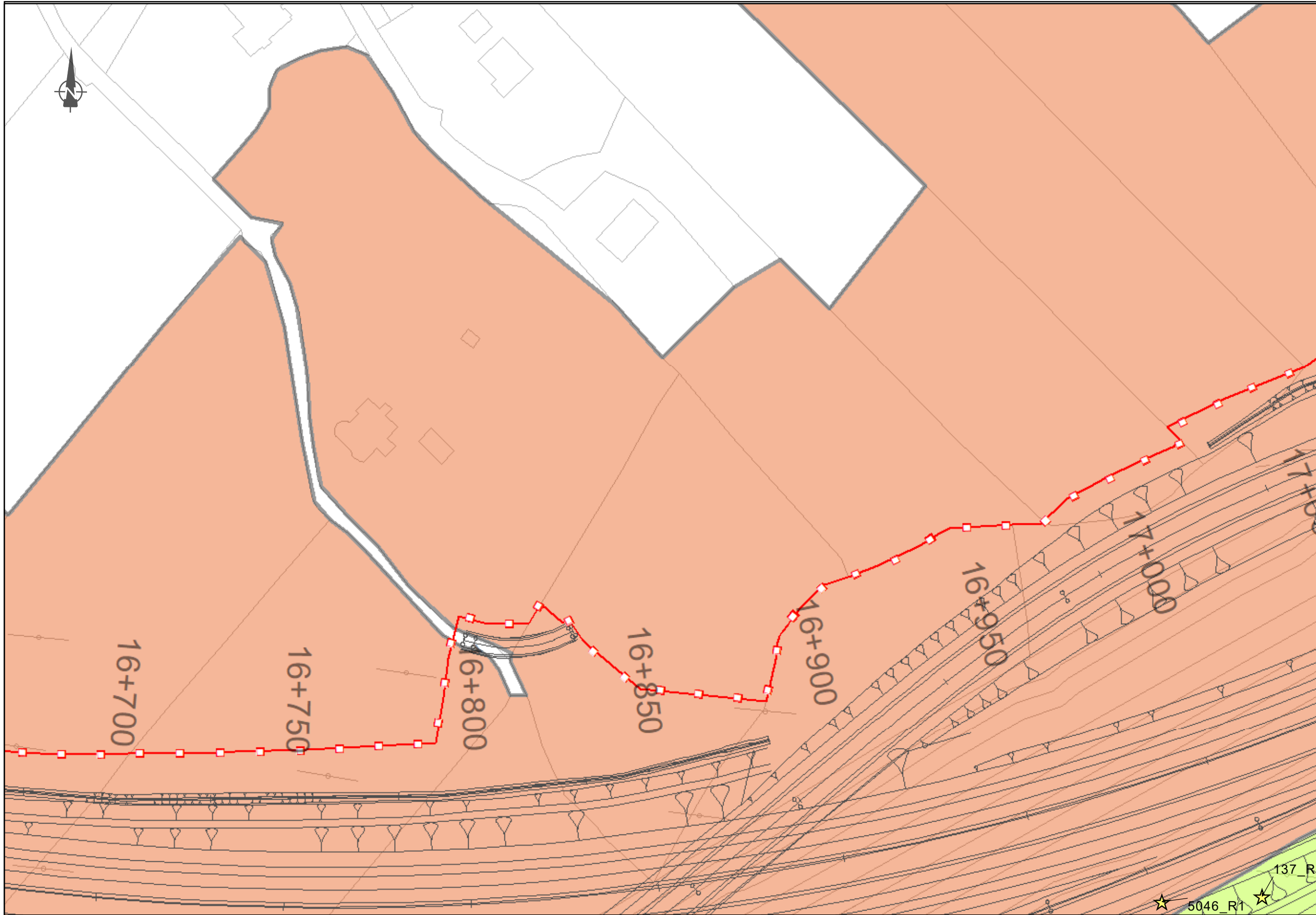
Relevé Locations in Habitat Survey Areas which overlap with the Proposed Development Boundary

Sheet 115 of 120

Drawing Status

For Information

Job No	Drawing No	Issue
233985-00	Figure 2.4.115	I1



FOR INFORMATION

Legend

- City Boundary
- Proposed Development Boundry
- Proposed Road Development
- Relevé Location EIAE
- Relevé Locations 2019

Habitat Survey Areas

- EC57
- Galway Racecourse to Ardaun

San áireamh tá sonraíocht Shuirbhéireacht Ordánais Éireann arna atáirgeadh faoi Cheadúnas OSI Uimh. 2010/19CCMA/Comhairle Contae na Gaillimhe. Sáráirion atáirgeadh neamhúdaraithe cóipeacht Shuirbhéireacht Ordánais Éireann agus Rialtas na hÉireann. © Suirbhéireacht Ordánais Éireann, 2010.

© Suirbhéireacht Ordánais Éireann. Gach ceart ar chosaint. Uimhreachúnais 2010/19CCMA/Comhairle Contae na Gaillimhe.

Includes Ordnance Survey Ireland data reproduced under OSI Licence number 2010/19CCMA/Galway County Council. Unauthorised reproduction infringes Ordnance Survey Ireland and Government of Ireland copyright. © Ordnance Survey Ireland, 2010.

© Ordnance Survey Ireland. All rights reserved. Licence number 2010/19CCMA/Galway County Council.

Clients

Key Plan

Consultant

ARUP

Corporate House
City East Business Park
Ballybrit, Galway, Ireland

Tel +353 (0)91 460675
www.N6GalwayCity.ie
www.arup.ie

Job Title

N6 Galway City Ring Road

Scale: **1:1,000**

Date: **August 2019**

Issue	Date	By	Chkd	Appd
I1	30/08/2019	AM	MH	EMC

Drawing Title

Relevé Locations in Habitat Survey Areas which overlap with the Proposed Development Boundary

Sheet 116 of 120

Drawing Status

For Information

Job No	Drawing No	Issue
233985-00	Figure 2.4.116	I1



FOR INFORMATION

- Legend**
- ■ ■ City Boundary
 - Proposed Development Boundry
 - ▨ Proposed Road Development
 - ★ Relevé Location EIAR
 - ★ Relevé Locations 2019
- Habitat Survey Areas**
- EC56
 - EC57
 - Galway Racecourse to Ardaun


San áireamh tá sonraíocht Shuirbhéireacht Ordánais Éireann arna atáirgeadh faoi Cheadúnas OSI Uimh. 2010/19CCMA/Comhairle Contae na Gaillimhe. Sáraíonn atáirgeadh neamhdarálthe cóipeacht Shuirbhéireacht Ordánais Éireann agus Rialtas na hÉireann. © Suirbhéireacht Ordánais Éireann, 2010.

© Suirbhéireacht Ordánais Éireann. Gach ceart ar chosaint. Uimhr cheadúnais 2010/19CCMA/Comhairle Contae na Gaillimhe.

Includes Ordnance Survey Ireland data reproduced under OSI Licence number 2010/19CCMA/Galway County Council. Unauthorised reproduction infringes Ordnance Survey Ireland and Government of Ireland copyright. © Ordnance Survey Ireland, 2010.

© Ordnance Survey Ireland. All rights reserved. Licence number 2010/19CCMA/Galway County Council.

Clients



Consultant

ARUP

Corporate House
City East Business Park
Ballybrit, Galway, Ireland

Tel +353 (0)91 460675
www.N6GalwayCity.ie
www.arup.ie

Job Title
N6 Galway City Ring Road

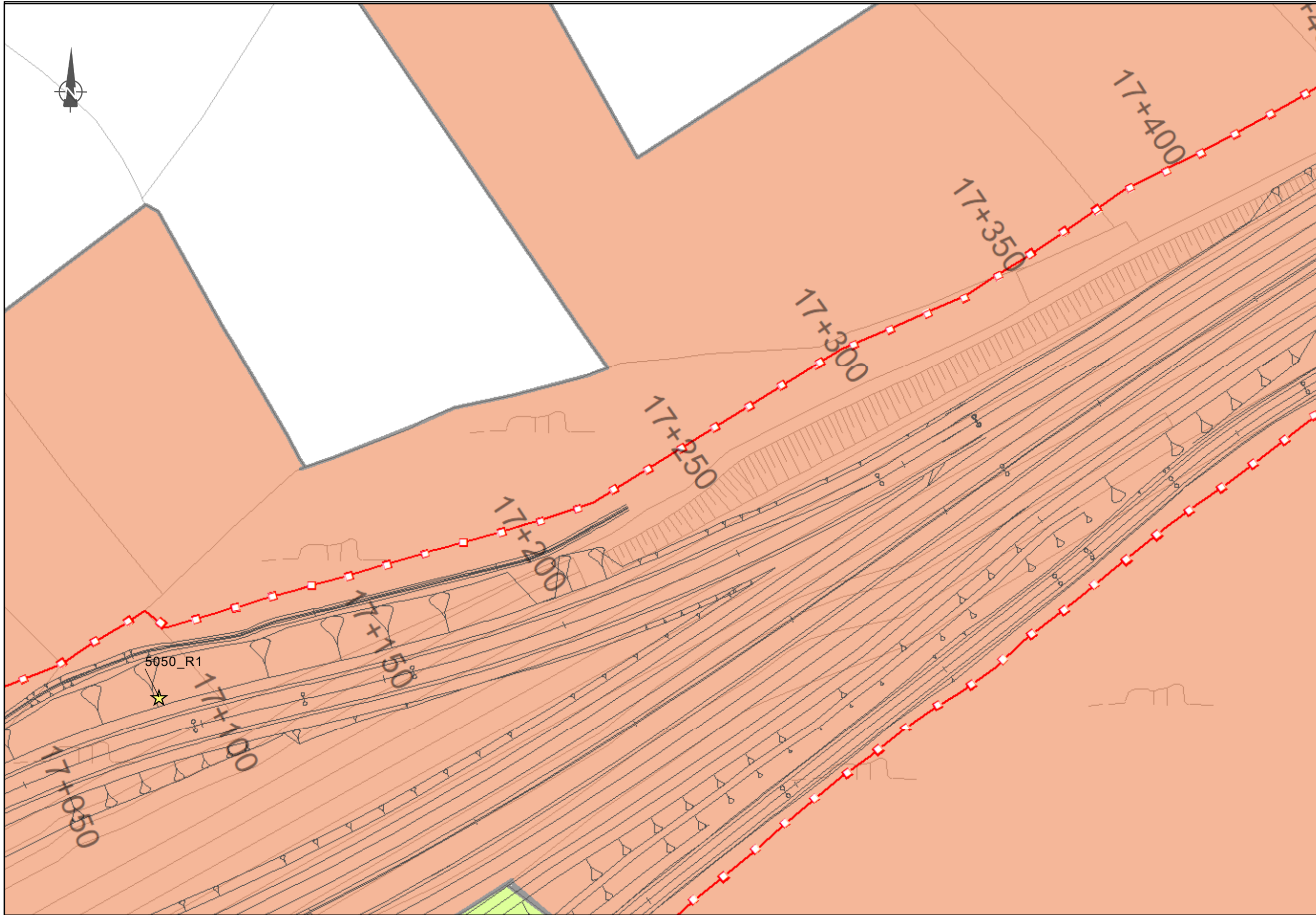
Scale: **1:1,000**

Date: **August 2019**

Issue	Date	By	Chkd	Appd
I1	30/08/2019	AM	MH	EMC

Drawing Title
Relevé Locations in Habitat Survey Areas which overlap with the Proposed Development Boundary
Sheet 117 of 120
Drawing Status
For Information

Job No	Drawing No	Issue
233985-00	Figure 2.4.117	I1



FOR INFORMATION

- Legend**
- ■ ■ City Boundary
 - Proposed Development Boundary
 - ▨ Proposed Road Development
 - ★ Relevé Location EIA
 - ★ Relevé Locations 2019
- Habitat Survey Areas**
- EC57
 - Galway Racecourse to Ardaun

San áireamh tá sonraíocht Shuirbhéireacht Ordánais Éireann arna atáirgeadh faoi Cheadúnas OSI Uimh. 2010/19CCMA/Comhairle Contae na Gaillimhe. Sáraíonn atáirgeadh neamh-daralthe cóipeacht Shuirbhéireacht Ordánais Éireann agus Rialtas na hÉireann. © Suirbhéireacht Ordánais Éireann, 2010.

© Suirbhéireacht Ordánais Éireann. Gach ceart ar chosaint. Uimhr cheadúnais 2010/19CCMA/Comhairle Contae na Gaillimhe.

Includes Ordnance Survey Ireland data reproduced under OSI Licence number 2010/19CCMA/Galway County Council. Unauthorised reproduction infringes Ordnance Survey Ireland and Government of Ireland copyright. © Ordnance Survey Ireland, 2010.

© Ordnance Survey Ireland. All rights reserved. Licence number 2010/19CCMA/Galway County Council.

Clients

Key Plan

Consultant

Corporate House
City East Business Park
Ballybrit, Galway, Ireland

Tel +353 (0)91 460675
www.N6GalwayCity.ie
www.arup.ie

Job Title

N6 Galway City Ring Road

Scale: **1:1,000**

Date: **August 2019**

Issue	Date	By	Chkd	Appd
I1	30/08/2019	AM	MH	EMC

Drawing Title

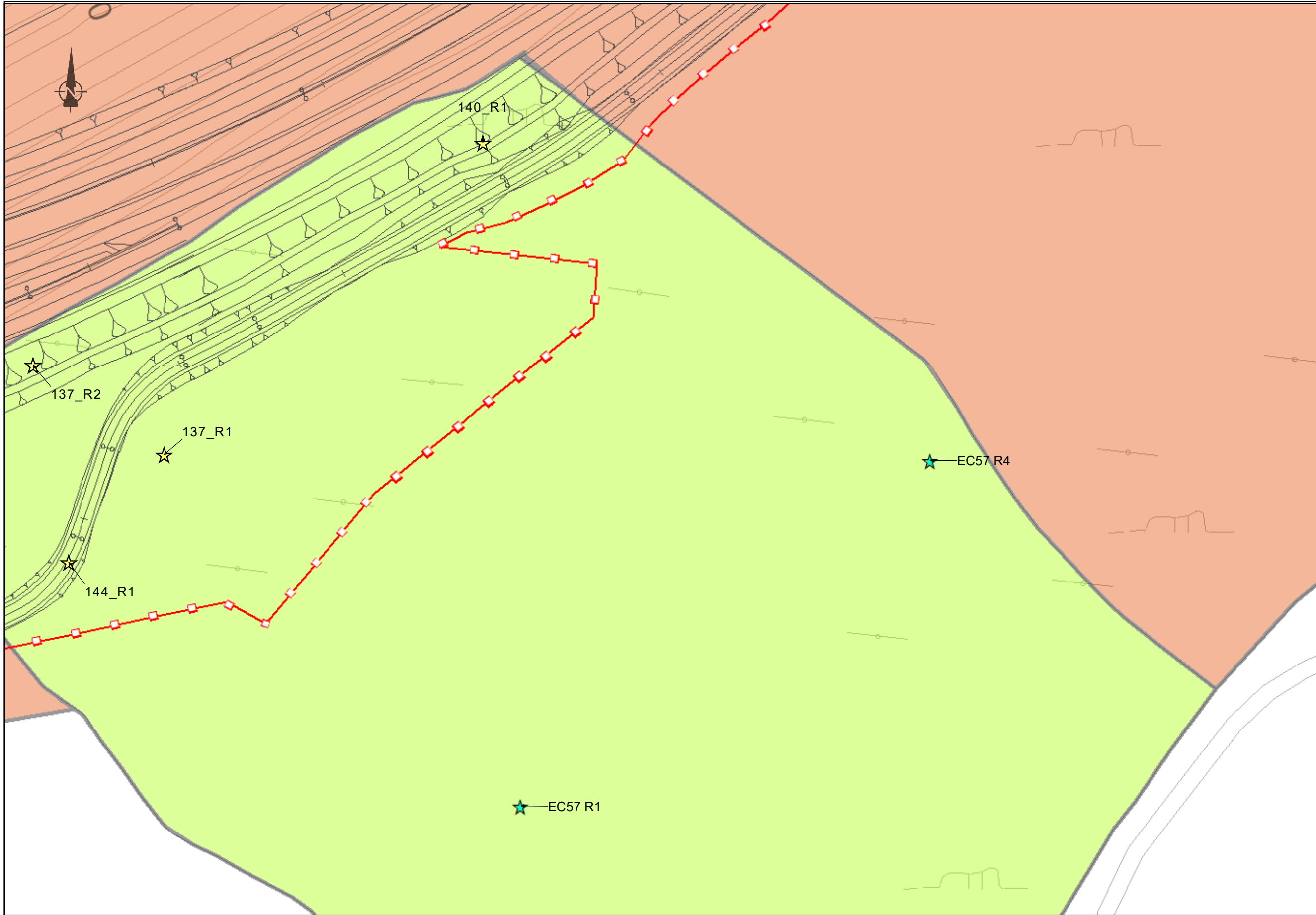
Relevé Locations in Habitat Survey Areas which overlap with the Proposed Development Boundary

Sheet 118 of 120

Drawing Status

For Information

Job No	Drawing No	Issue
233985-00	Figure 2.4.118	I1



FOR INFORMATION

- Legend**
- ■ ■ City Boundary
 - Proposed Development Boundry
 - ▬ Proposed Road Development
 - ★ Relevé Location EIA/R
 - ★ Relevé Locations 2019
- Habitat Survey Areas**
- EC57
 - Galway Racecourse to Ardaun

San áireamh tá sonraíocht Shuirbhéireacht Ordánais Éireann arna atáirgeadh faoi Cheadúnas OSI Uimh. 2010/19CCMA/Comhairle Contae na Gaillimhe. Sáraíonn atáirgeadh neamh-daralthe cóipeacht Shuirbhéireacht Ordánais Éireann agus Rialtas na hÉireann. © Suirbhéireacht Ordánais Éireann, 2010.

© Suirbhéireacht Ordánais Éireann. Gach ceart ar chosaint. Uimh. cheadúnais 2010/19CCMA/Comhairle Contae na Gaillimhe.

Includes Ordnance Survey Ireland data reproduced under OSI Licence number 2010/19CCMA/Galway County Council. Unauthorised reproduction infringes Ordnance Survey Ireland and Government of Ireland copyright. © Ordnance Survey Ireland, 2010.

© Ordnance Survey Ireland. All rights reserved. Licence number 2010/19CCMA/Galway County Council.

Clients

Key Plan

Consultant

Corporate House
City East Business Park
Ballybrit, Galway, Ireland

Tel +353 (0)91 460675
www.N6GalwayCity.ie
www.arup.ie

Job Title

N6 Galway City Ring Road

Scale: **1:1,000**

Date: **August 2019**

Issue	Date	By	Chkd	Appd
I1	30/08/2019	AM	MH	EMC

Drawing Title

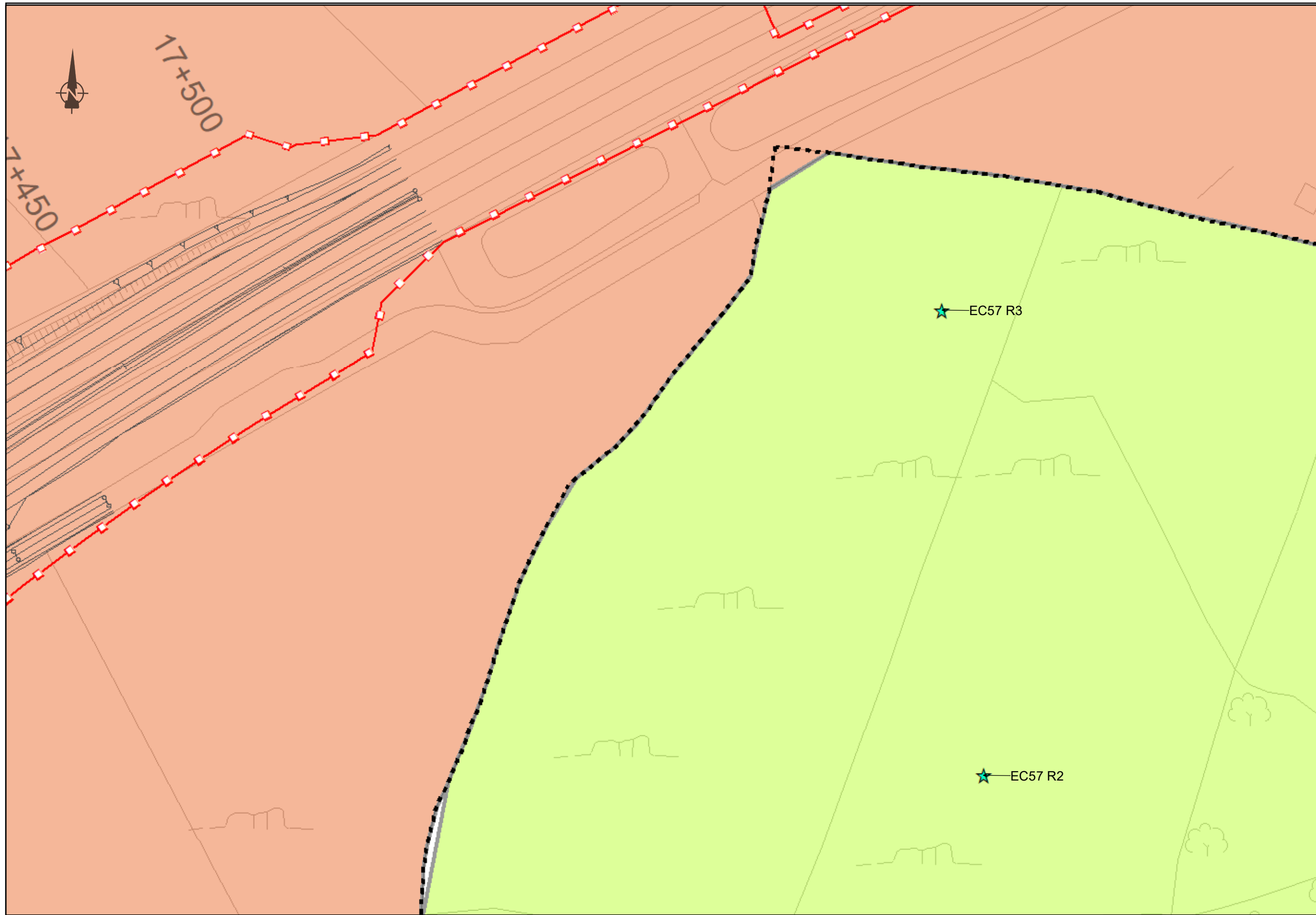
Relevé Locations in Habitat Survey Areas which overlap with the Proposed Development Boundary

Sheet 119 of 120

Drawing Status

For Information

Job No	Drawing No	Issue
233985-00	Figure 2.4.119	I1



FOR INFORMATION

Legend

- ■ ■ City Boundary
- Proposed Development Boundary
- ▨ Proposed Road Development
- ★ Relevé Location EIA/R
- ★ Relevé Locations 2019

Habitat Survey Areas

- EC57
- Galway Racecourse to Ardaun

San áireamh tá sonraíocht Shuirbhéireacht Ordánais Éireann arna atáirgeadh faoi Cheadúnas OSI Uimh. 2010/19CCMA/Comhairle Contae na Gaillimhe. Sáraíonn atáirgeadh neamh-daralthe cóipeacht Shuirbhéireacht Ordánais Éireann agus Rialtas na hÉireann. © Suirbhéireacht Ordánais Éireann, 2010.

© Suirbhéireacht Ordánais Éireann. Gach ceart ar chosaint. Uimhr cheadúnais 2010/19CCMA/Comhairle Contae na Gaillimhe.

Includes Ordnance Survey Ireland data reproduced under OSI Licence number 2010/19CCMA/Galway County Council. Unauthorised reproduction infringes Ordnance Survey Ireland and Government of Ireland copyright. © Ordnance Survey Ireland, 2010.

© Ordnance Survey Ireland. All rights reserved. Licence number 2010/19CCMA/Galway County Council.

Clients

Key Plan

Consultant

ARUP

Corporate House
City East Business Park
Ballybrit, Galway, Ireland

Tel +353 (0)91 460675
www.N6GalwayCity.ie
www.arup.ie

Job Title

N6 Galway City Ring Road

Scale: 1:1,000

Date: August 2019

Issue	Date	By	Chkd	Appd
I1	30/08/2019	AM	MH	EMC

Drawing Title
Relevé Locations in Habitat Survey Areas which overlap with the Proposed Development Boundary
Sheet 120 of 120
Drawing Status

For Information

Job No	Drawing No	Issue
233985-00	Figure 2.4.120	I1